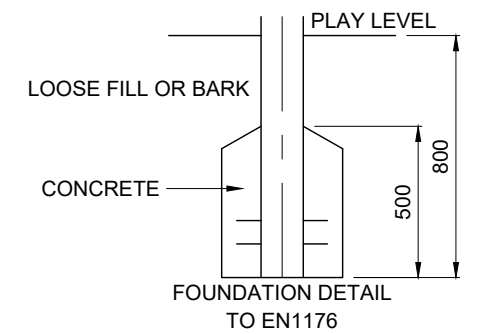
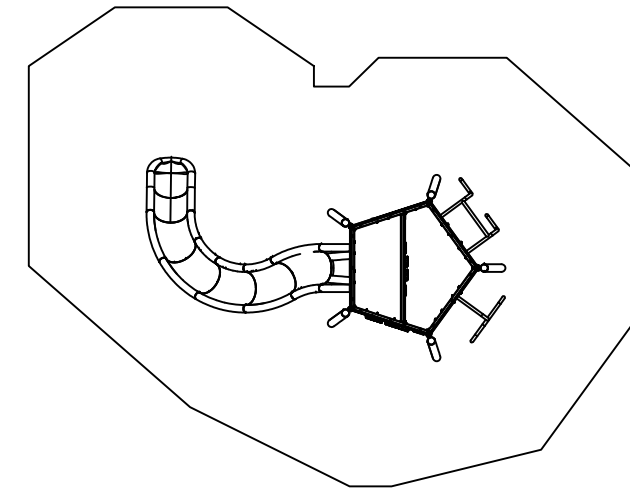
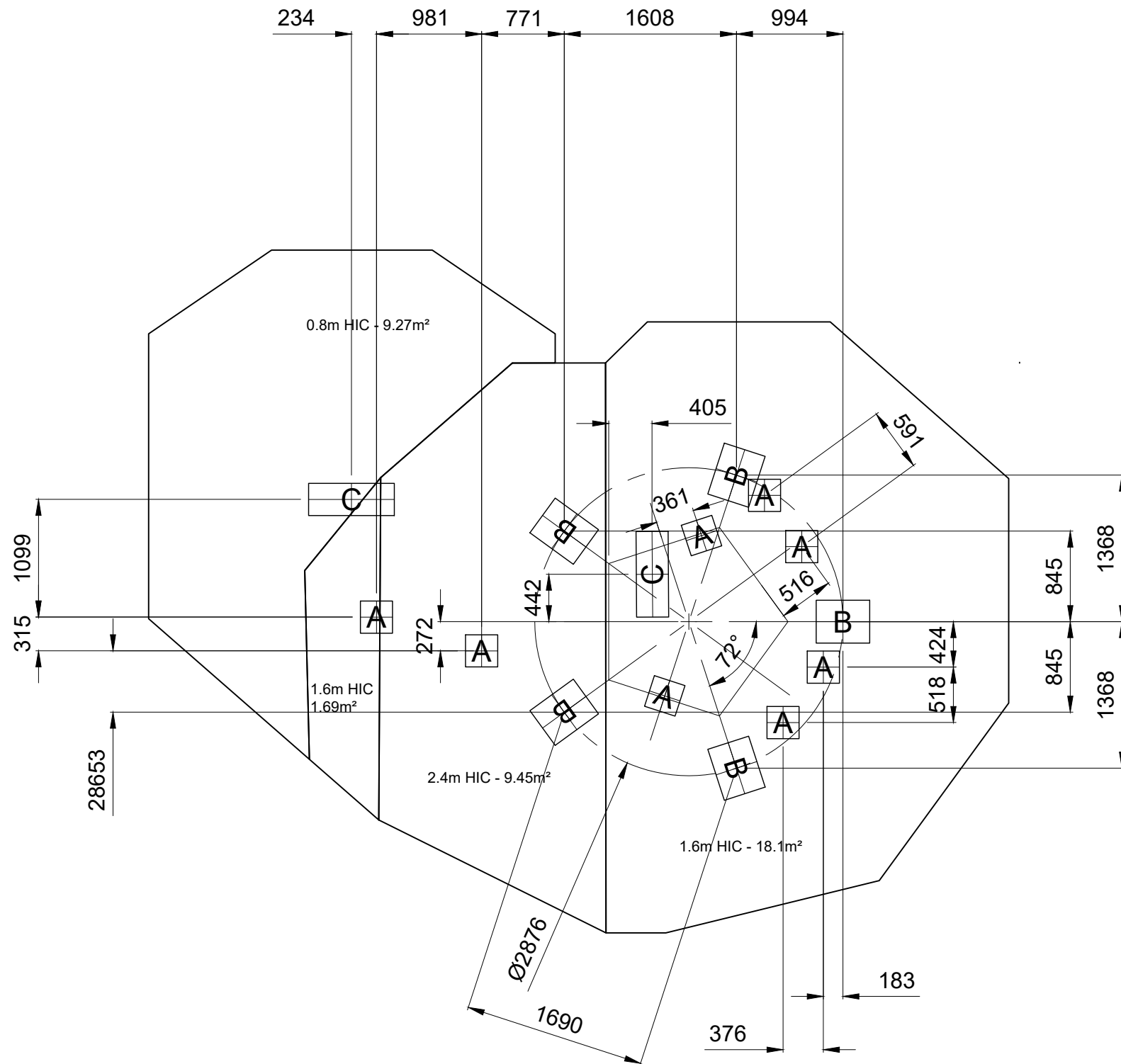


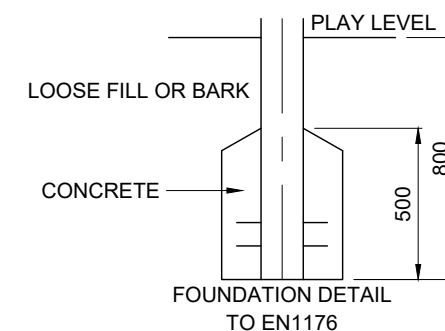
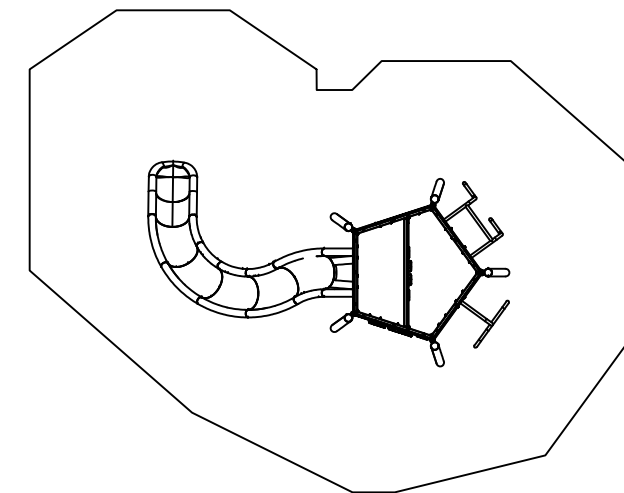
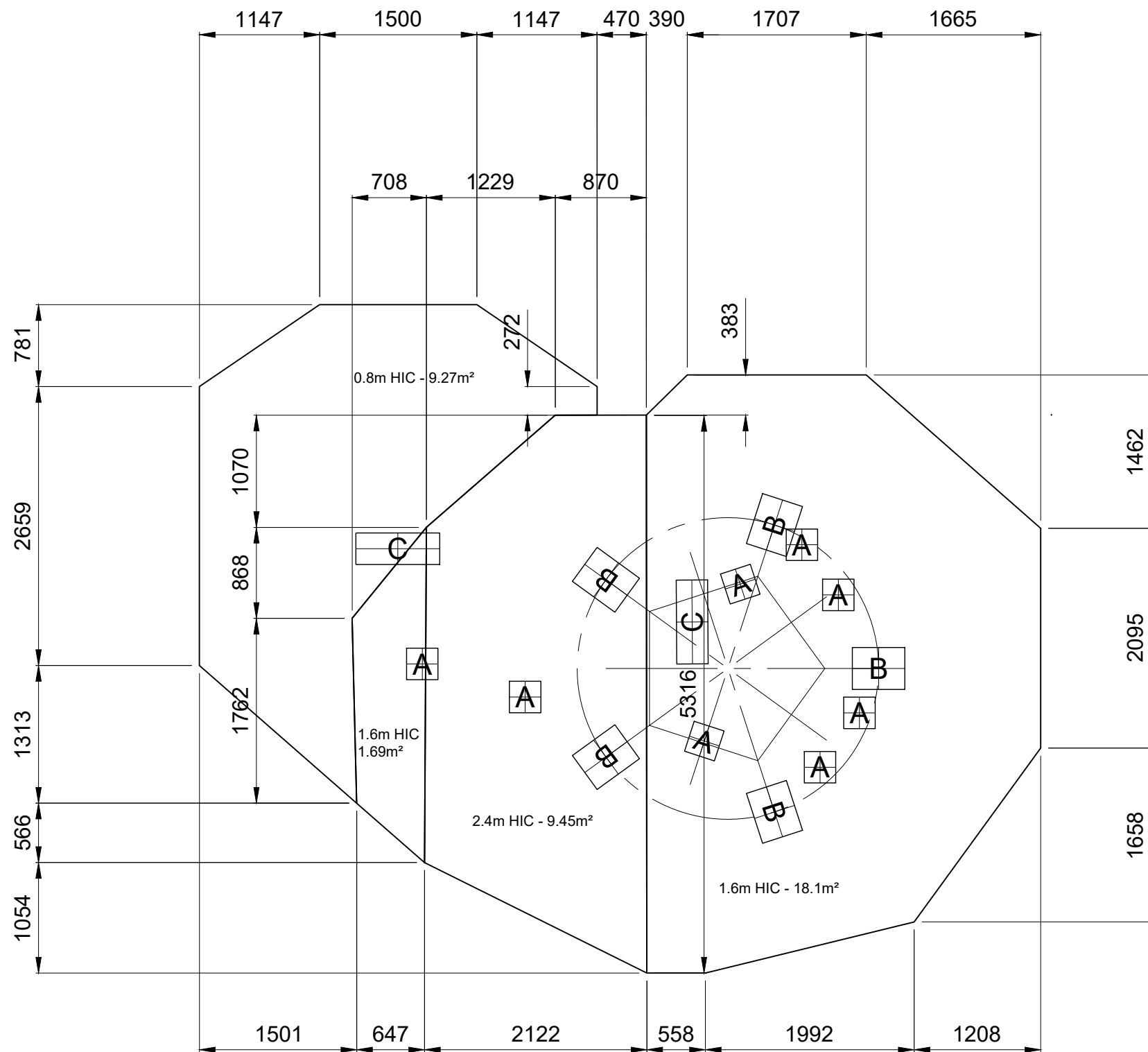
FOUNDATION DETAILS  
 DO NOT SCALE THIS DRAWING  
 SCALE 1:50 WHEN PRINTED ON A3



REQUIREMENTS  
 TO EN1176 →

GROUND PLAN	<b>PEN300(1)</b>
REV	00
DRAWN	RS
SCALE	1:50 @ A3
DATE	15/08/2024
SAFETY PERIMETER	24.12m
SURFACE HIC	0.8 - 2.4m
AREA	38.48m²
HOLE A	300x300x800 DEEP
HOLE B	500x400x800 DEEP
HOLE C	300x800x800 DEEP

SURFACING DETAILS  
 DO NOT SCALE THIS DRAWING  
 SCALE 1:50 WHEN PRINTED ON A3



REQUIREMENTS TO EN1176 →

GROUND PLAN	<b>PEN300(2)</b>
REV	00
DRAWN	RS
SCALE	1:50 @ A3
DATE	15/08/2024
SAFETY PERIMETER	24.12m
SURFACE HIC	0.8 - 2.4m
AREA	38.48m <sup>2</sup>
HOLE A	300x300x800 DEEP
HOLE B	500x400x800 DEEP
HOLE C	300x800x800 DEEP

FALLING SPACE