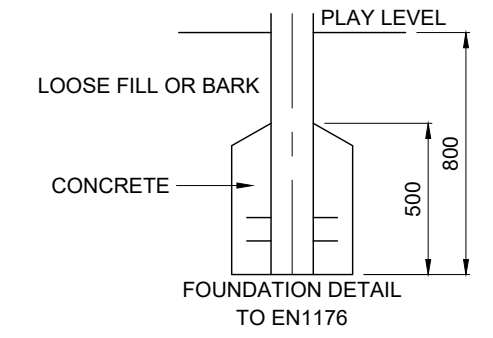
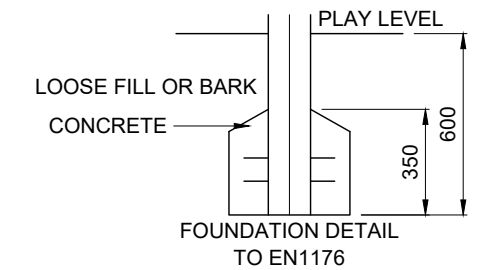
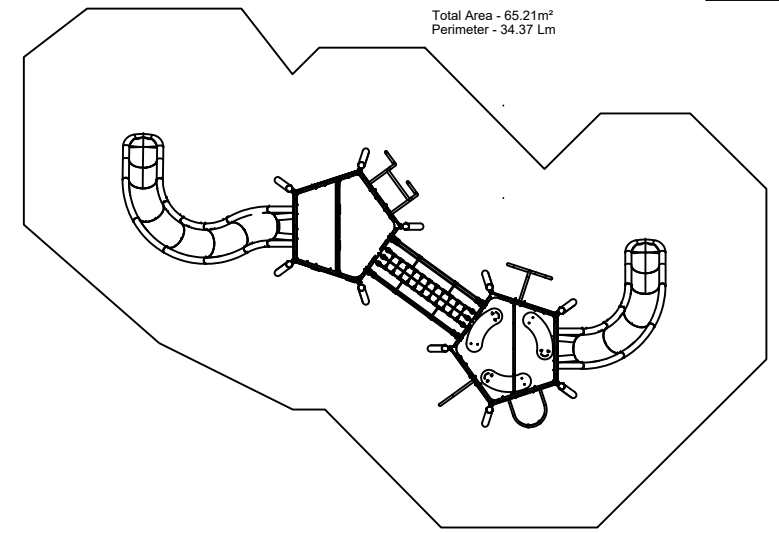
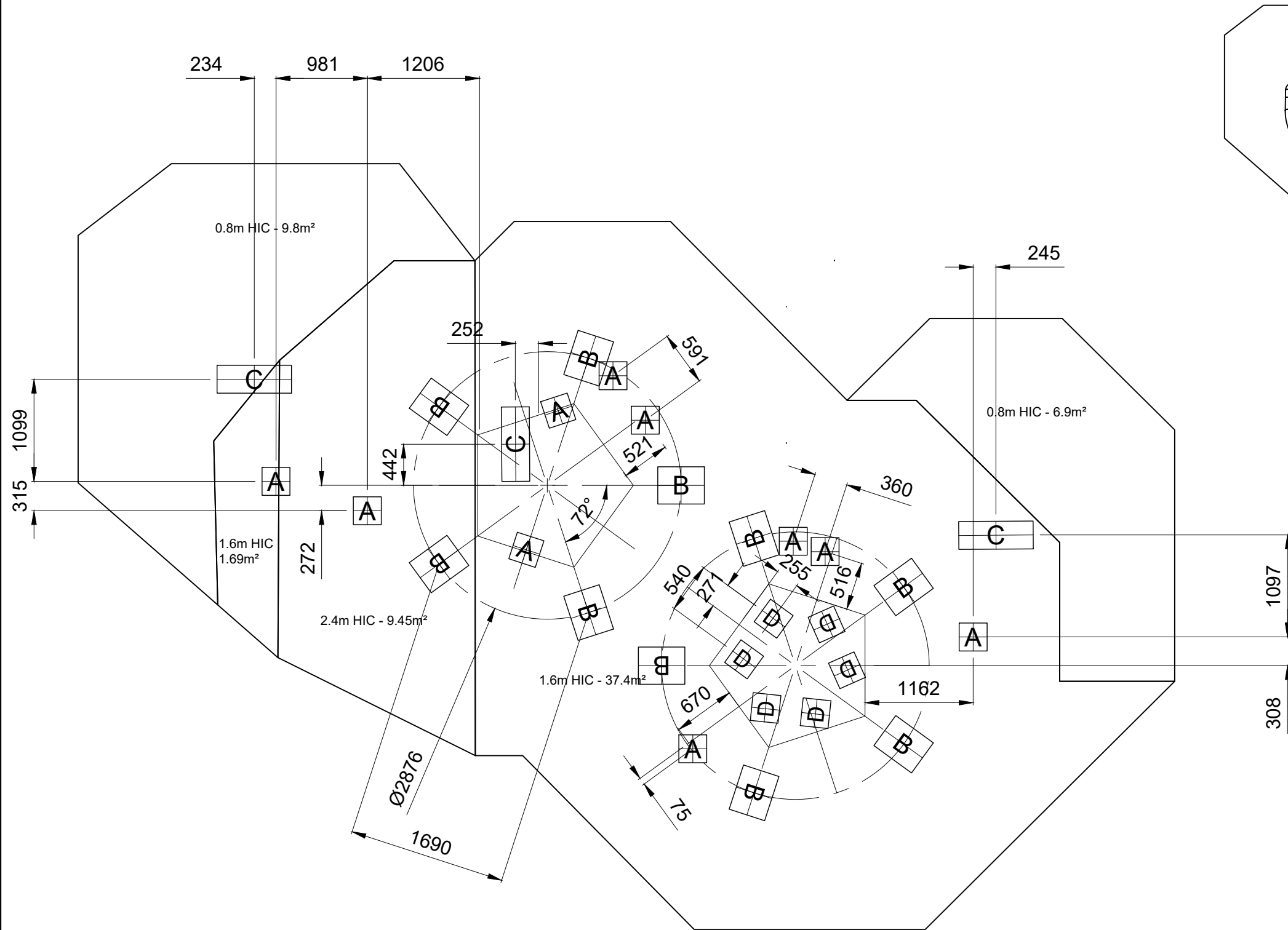


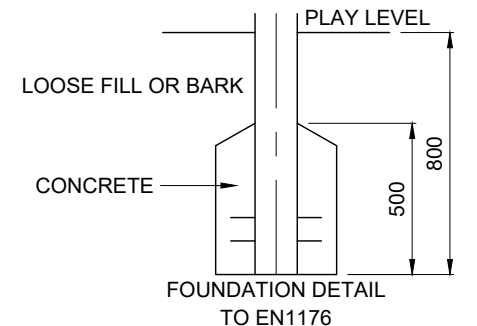
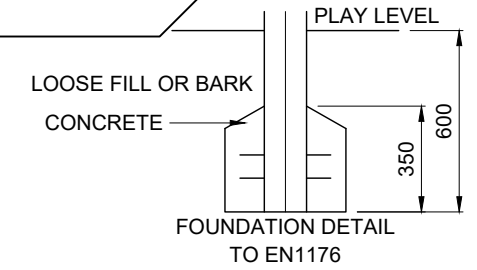
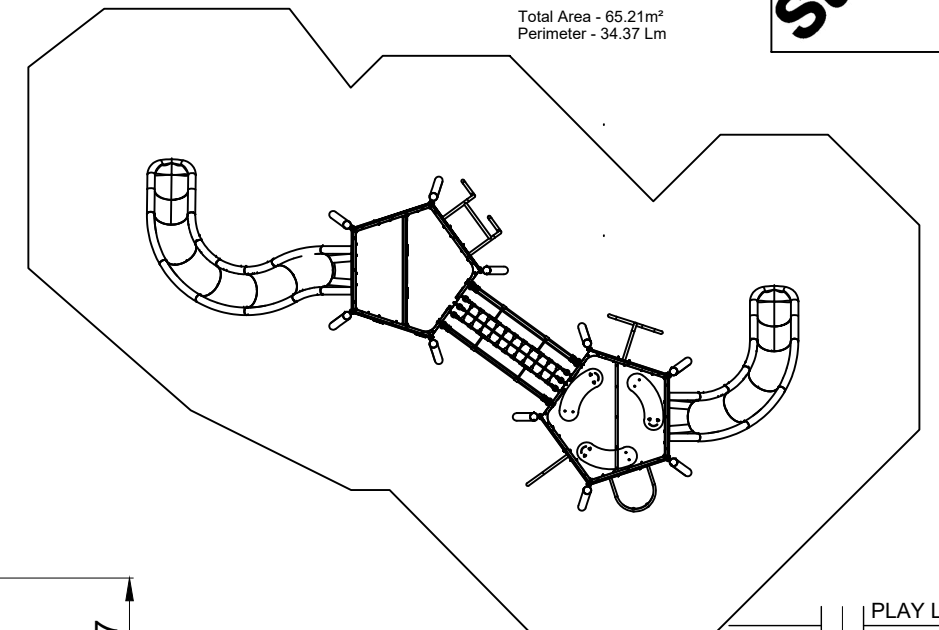
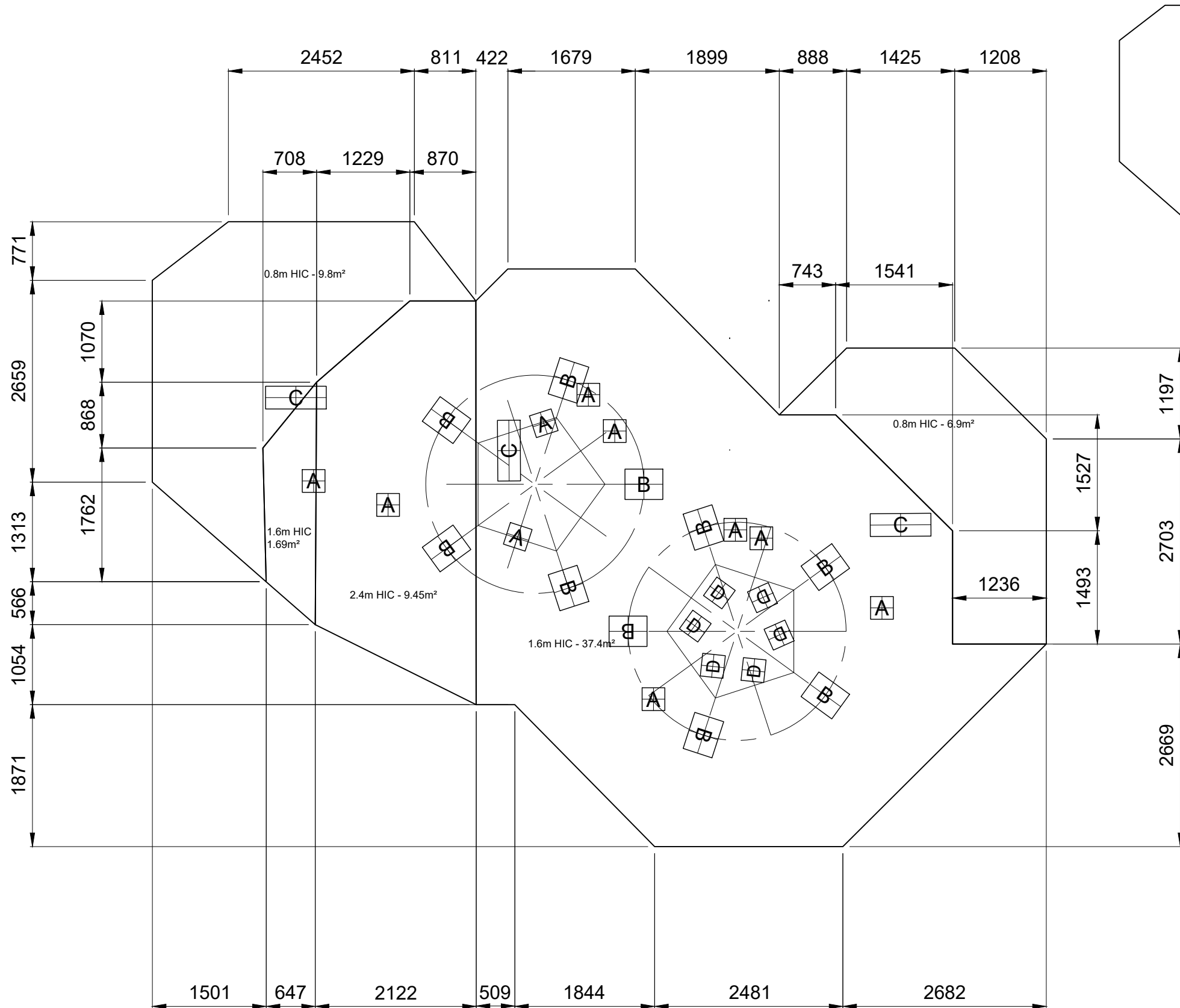
FOUNDATION DETAILS
DO NOT SCALE THIS DRAWING
SCALE 1:50 WHEN PRINTED ON A3



REQUIREMENTS TO EN1176 →

GROUND PLAN	PEN200(1)
REV	00
DRAWN	RS
SCALE	1:50 @ A3
DATE	09/04/2024
SAFETY PERIMETER	34.37m
SURFACE HIC	0.8 - 2.4m
AREA	65.21m ²
HOLE A	300x300x800 DEEP
HOLE B	500x400x800 DEEP
HOLE C	300x800x800 DEEP
HOLE D	300x300x600 DEEP

SURFACING DETAILS
DO NOT SCALE THIS DRAWING
SCALE 1:60 WHEN PRINTED ON A3



REQUIREMENTS TO EN1176 →

GROUND PLAN	PEN200(2)
REV	00
DRAWN	RS
SCALE	1:60 @ A3
DATE	09/04/2024
SAFETY PERIMETER	34.37m
SURFACE HIC	0.8 - 2.4m
AREA	65.21m ²
HOLE A	300x300x800 DEEP
HOLE B	500x400x800 DEEP
HOLE C	300x800x800 DEEP
HOLE D	300x300x600 DEEP

FALLING SPACE