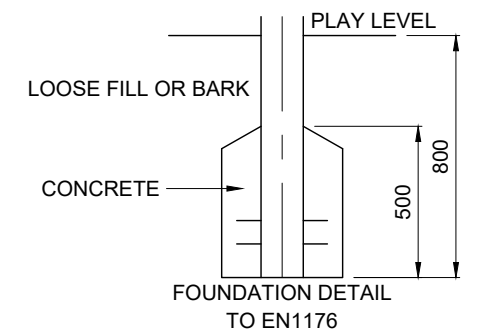
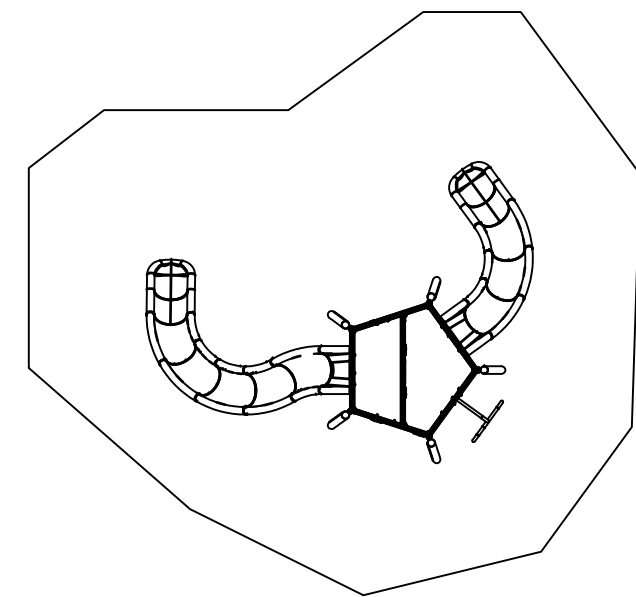
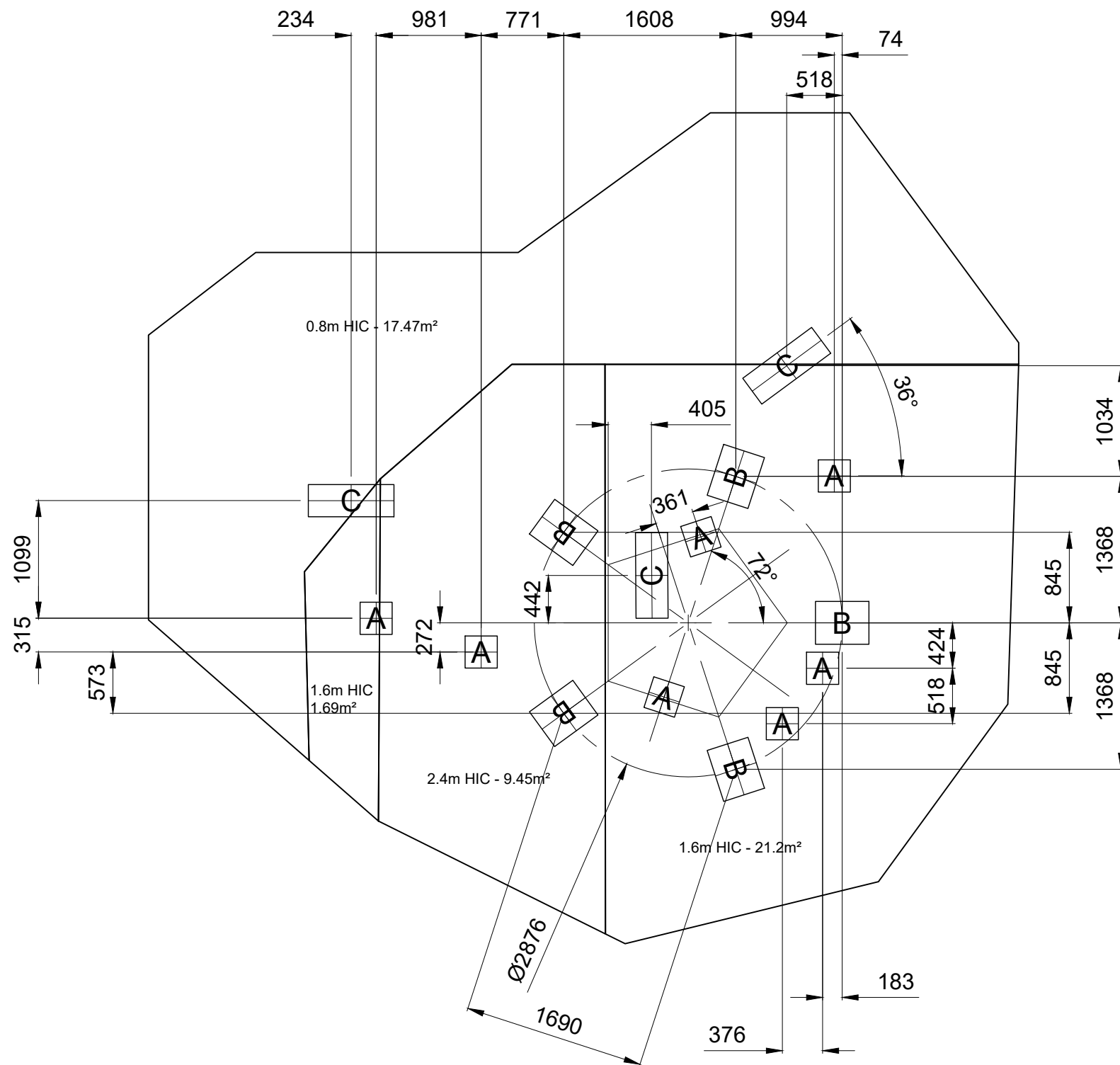


FOUNDATION DETAILS
DO NOT SCALE THIS DRAWING
SCALE 1:50 WHEN PRINTED ON A3



Total Area - 49.85m²
Perimeter - 26.85 Lm

Total Area - 49.85m²
Perimeter - 26.85 Lm

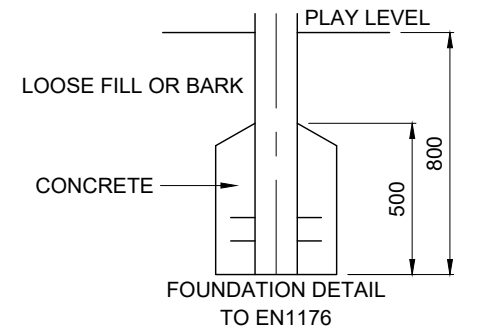
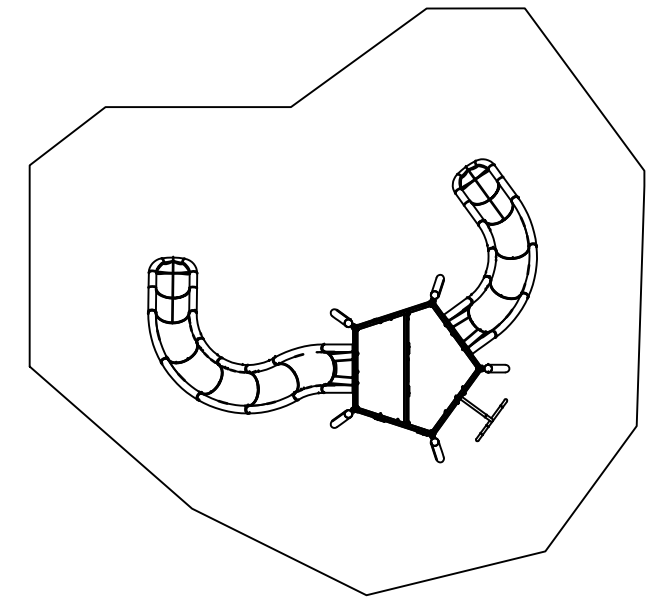
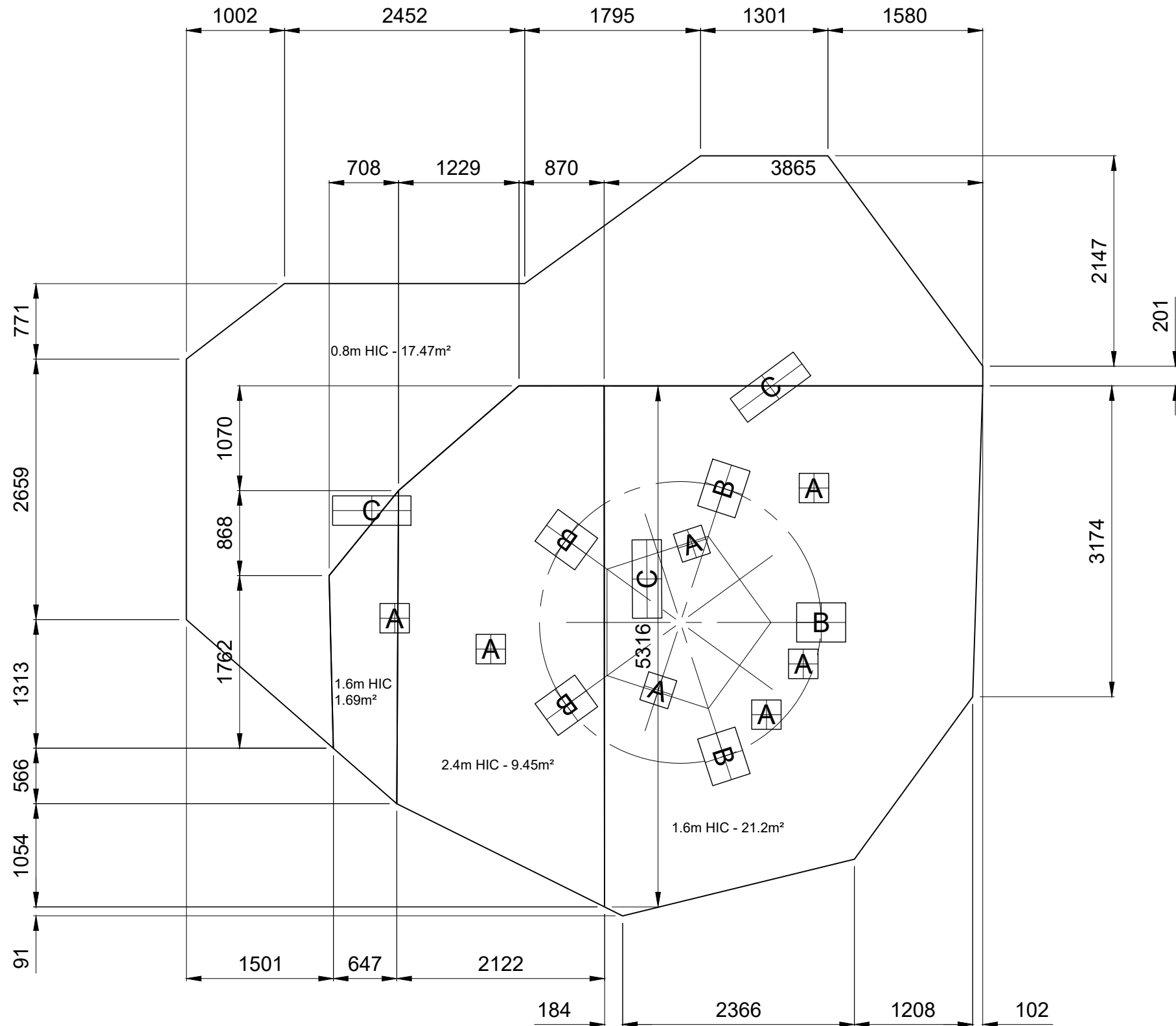


REQUIREMENTS
TO EN1176

GROUND PLAN	PEN100(1)
REV	00
DRAWN	RS
SCALE	1:50 @ A3
DATE	09/04/2024
SAFETY	PERIMETER 28.85m
SURFACE	HIC 0.8 - 2.4m
AREA	AREA 49.85m ²
	HOLE A 300x300x800 DEEP
	HOLE B 500x400x800 DEEP
	HOLE C 300x800x800 DEEP

SURFACING DETAILS
 DO NOT SCALE THIS DRAWING
 SCALE 1:50 WHEN PRINTED ON A3

design
 make
 play
SutcliffePlay



REQUIREMENTS
 TO EN1176
 →

GROUND PLAN	PEN100(2)
REV	00
DRAWN	RS
SCALE	1:50 @ A3
DATE	09/04/2024
SAFETY	PERIMETER 28.85m
SURFACE	HIC 0.8 - 2.4m
AREA	AREA 49.85m ²
HOLE A	300x300x800 DEEP
HOLE B	500x400x800 DEEP
HOLE C	300x800x800 DEEP

FALLING SPACE