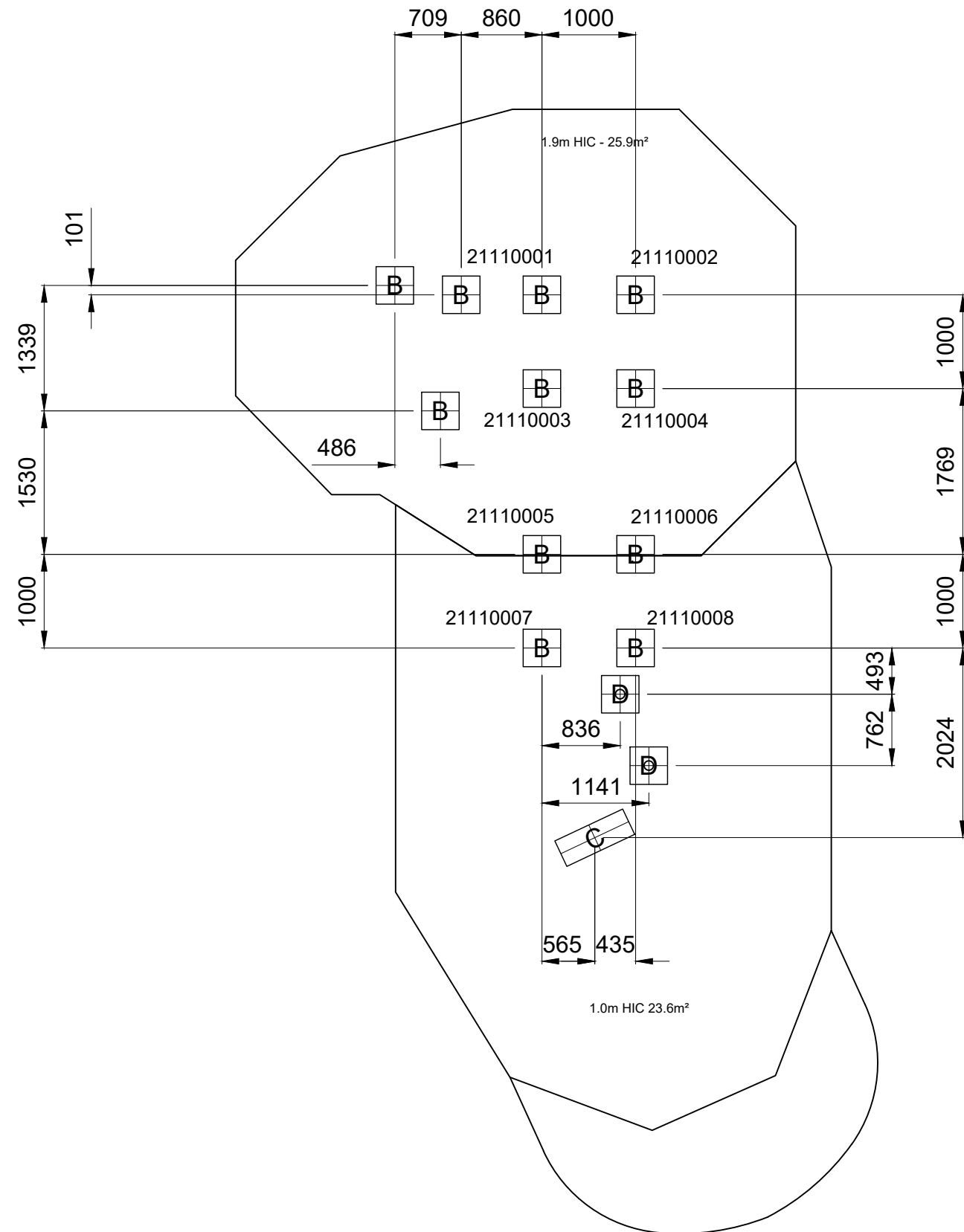
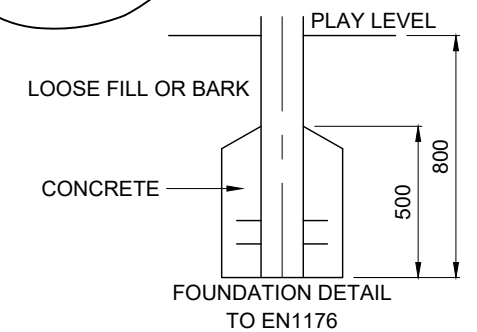
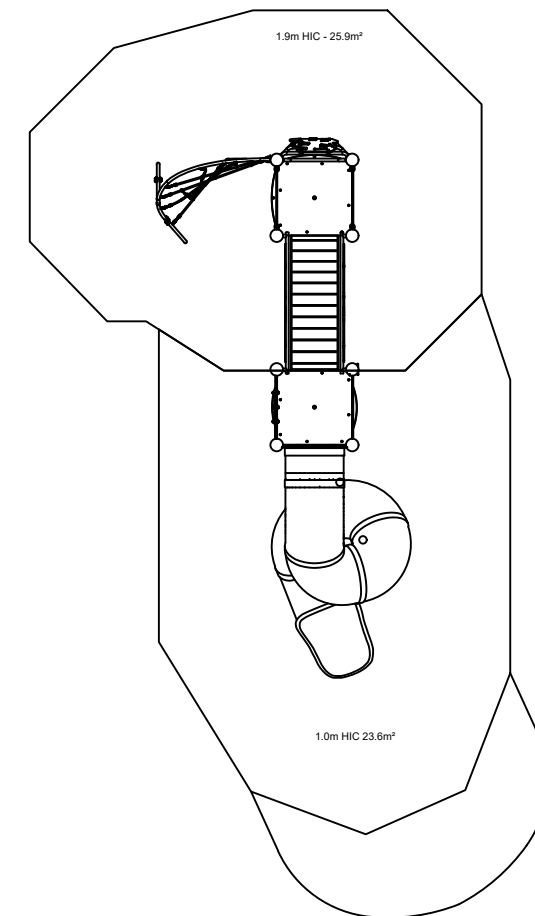


FOUNDATION DETAILS
 DO NOT SCALE THIS DRAWING
 SCALE 1:60 WHEN PRINTED ON A3



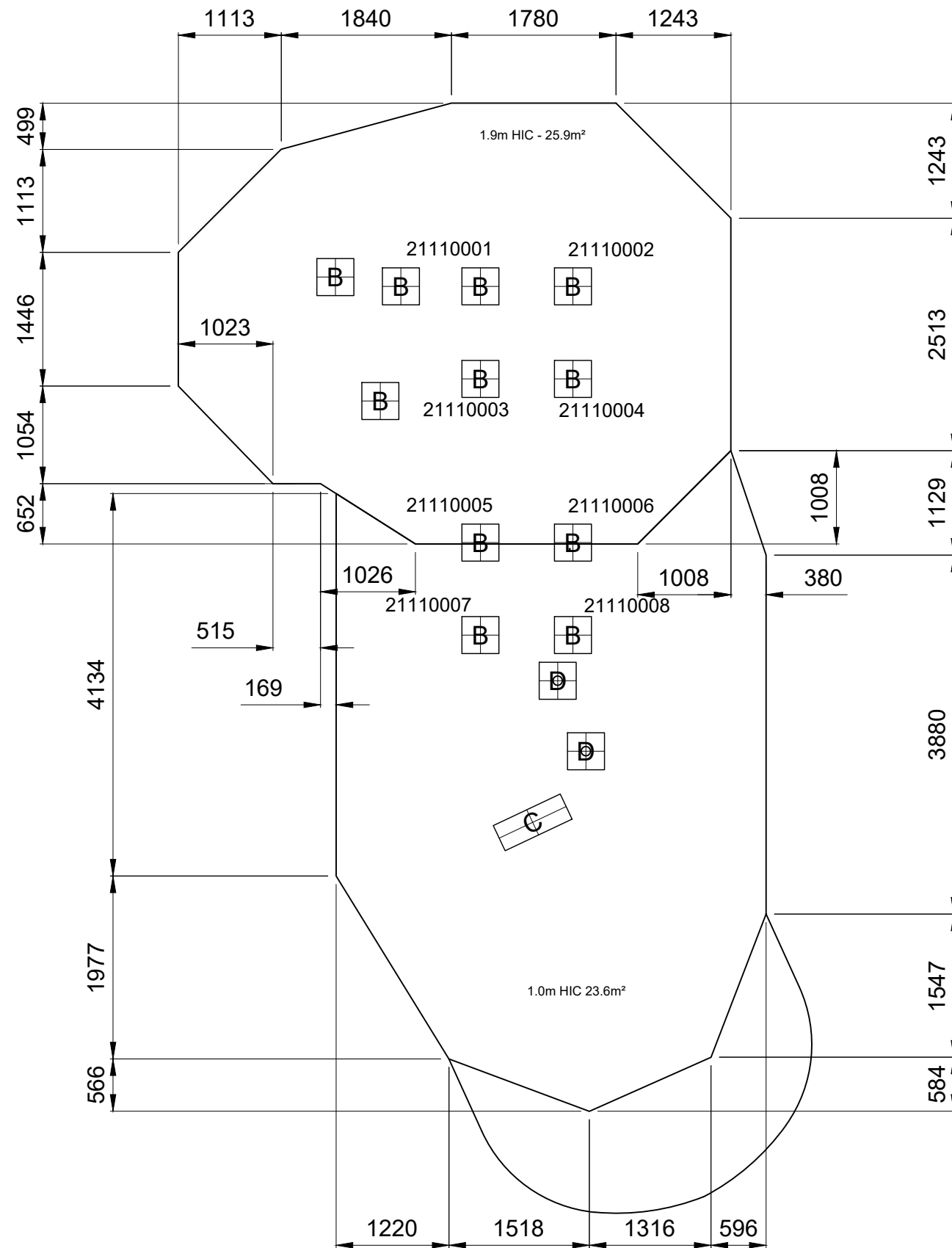
PLAN SCALE 1:100



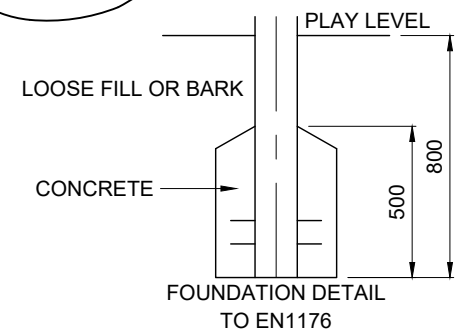
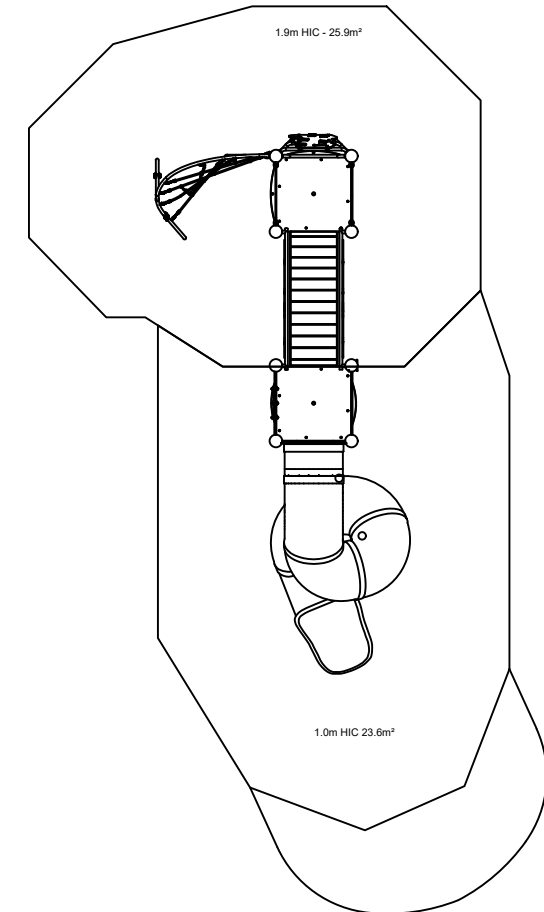
REQUIREMENTS TO EN1176 →

GROUND PLAN	PZU1000(1)
REV	00
DRAWN	RS
SCALE	1:60 @ A3
DATE	22/11/2022
SAFETY PERIMETER m	
SURFACE HIC 1.0 - 1.9m	
AREA AREA 38.0m ²	
HOLE A	300x300x800 DEEP
HOLE B	400x400x800 DEEP
HOLE C	300x800x500 DEEP
HOLE D	300x300x500 DEEP

SURFACING DETAILS
DO NOT SCALE THIS DRAWING
SCALE 1:60 WHEN PRINTED ON A3



PLAN SCALE 1:100



GROUND PLAN	PZU1000(2)
REV	00
DRAWN	RS
SCALE	1:60 @ A3
DATE	22/11/2022
REQUIREMENTS TO EN1176 → SAFETY SURFACE AREA	PERIMETER m HIC 1.0 - 1.9m AREA 38.0m ²
	HOLE A 300x300x800 DEEP
	HOLE B 400x400x800 DEEP
	HOLE C 300x800x500 DEEP
	HOLE D 300x300x500 DEEP

FALLING SPACE