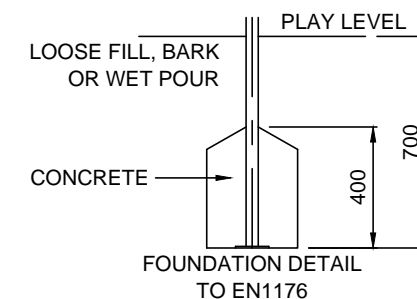
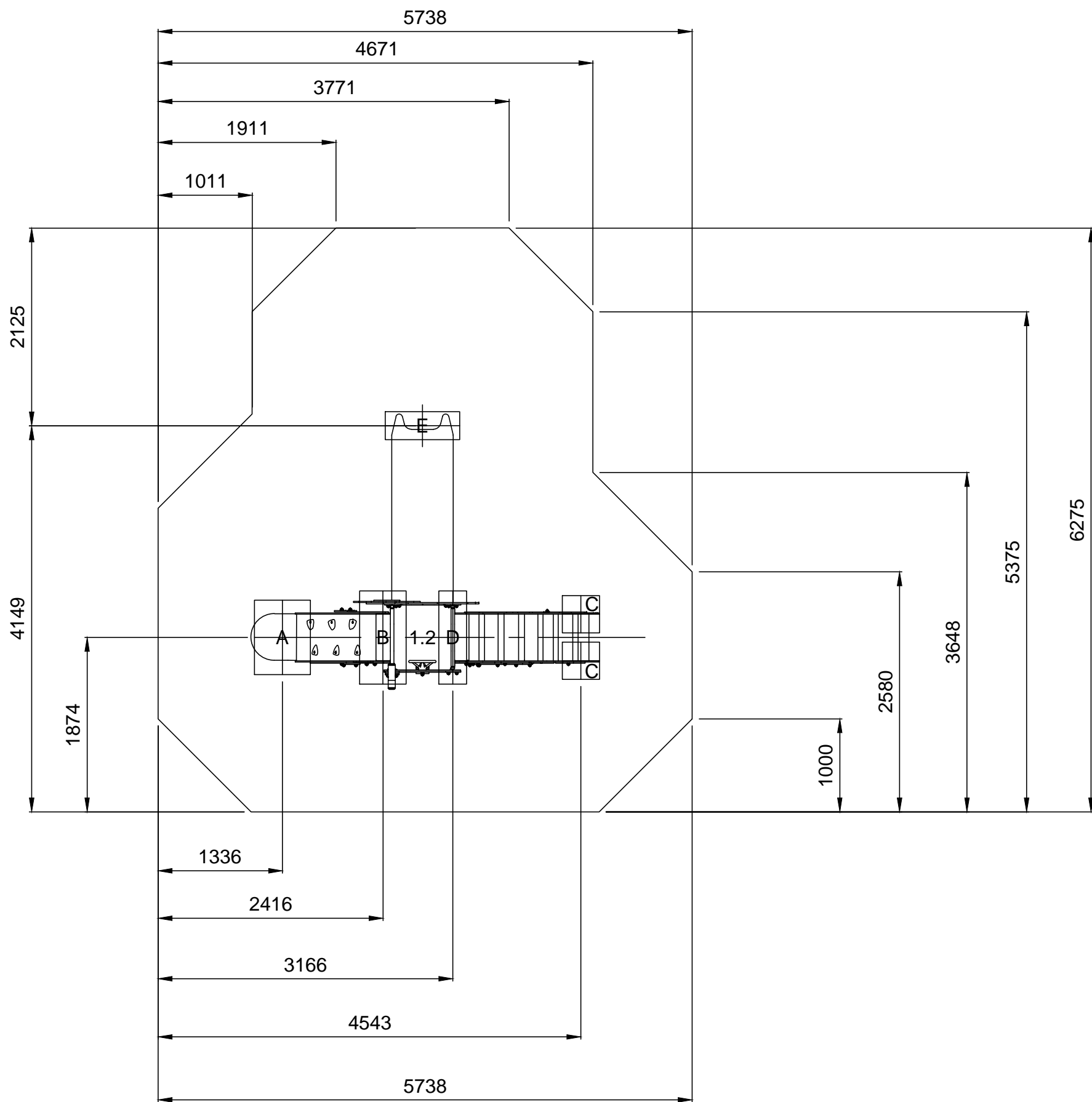
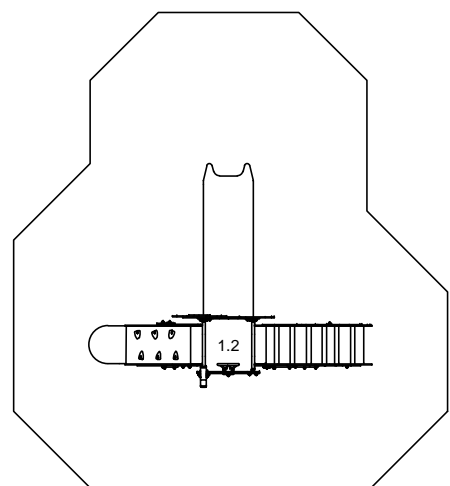


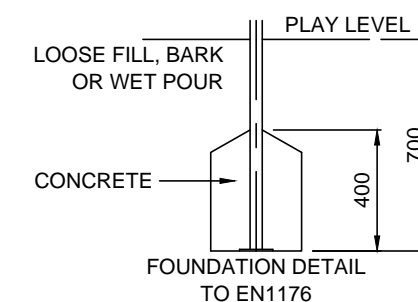
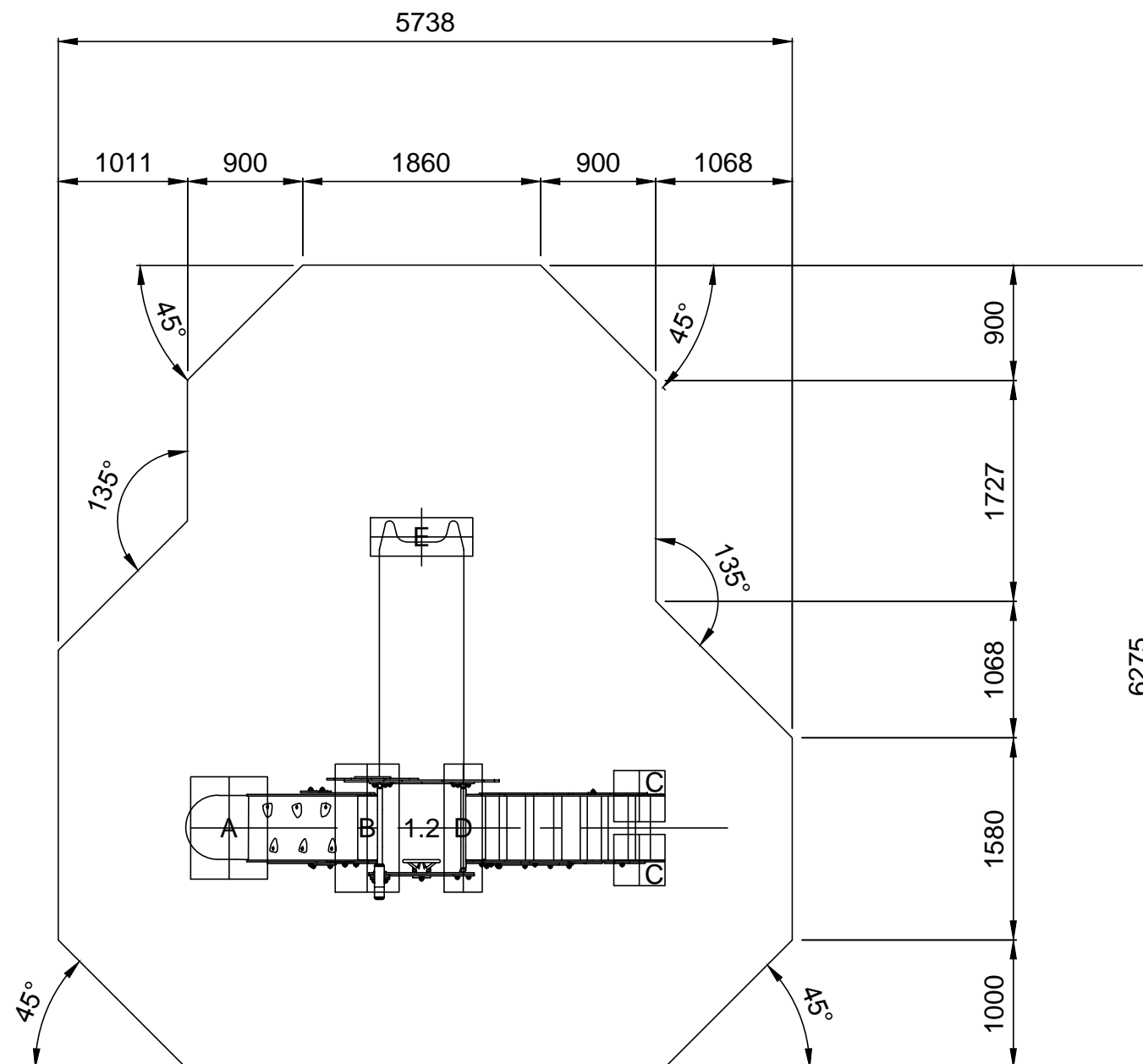
PLAN SCALE 1:100



GROUND PLAN	THU005
REV	00
DRAWN	SH
SCALE	1:50 @ A3
DATE	08.07.19
SAFETY SURFACE AREA	AREA 28.3m ² PERIMETER 20.6m HIC 1.2m
HOLE A 600x800x700 DEEP	
HOLE B 500x1000x700 DEEP	
HOLE C 400x400x700 DEEP	
HOLE D 300x1000x700 DEEP	
HOLE E 300x800x700 DEEP	



PLAN SCALE 1:100



GROUND PLAN	THU005
REV	00
DRAWN	SH
SCALE	1:50 @ A3
DATE	08.07.19
SAFETY SURFACE AREA	AREA 28.3m ² PERIMETER 20.6m HIC 1.2m
HOLE A 600x800x700 DEEP	
HOLE B 500x1000x700 DEEP	
HOLE C 400x400x700 DEEP	
HOLE D 300x1000x700 DEEP	
HOLE E 300x800x700 DEEP	