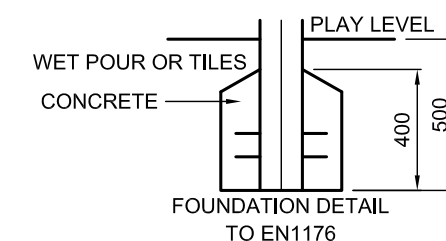
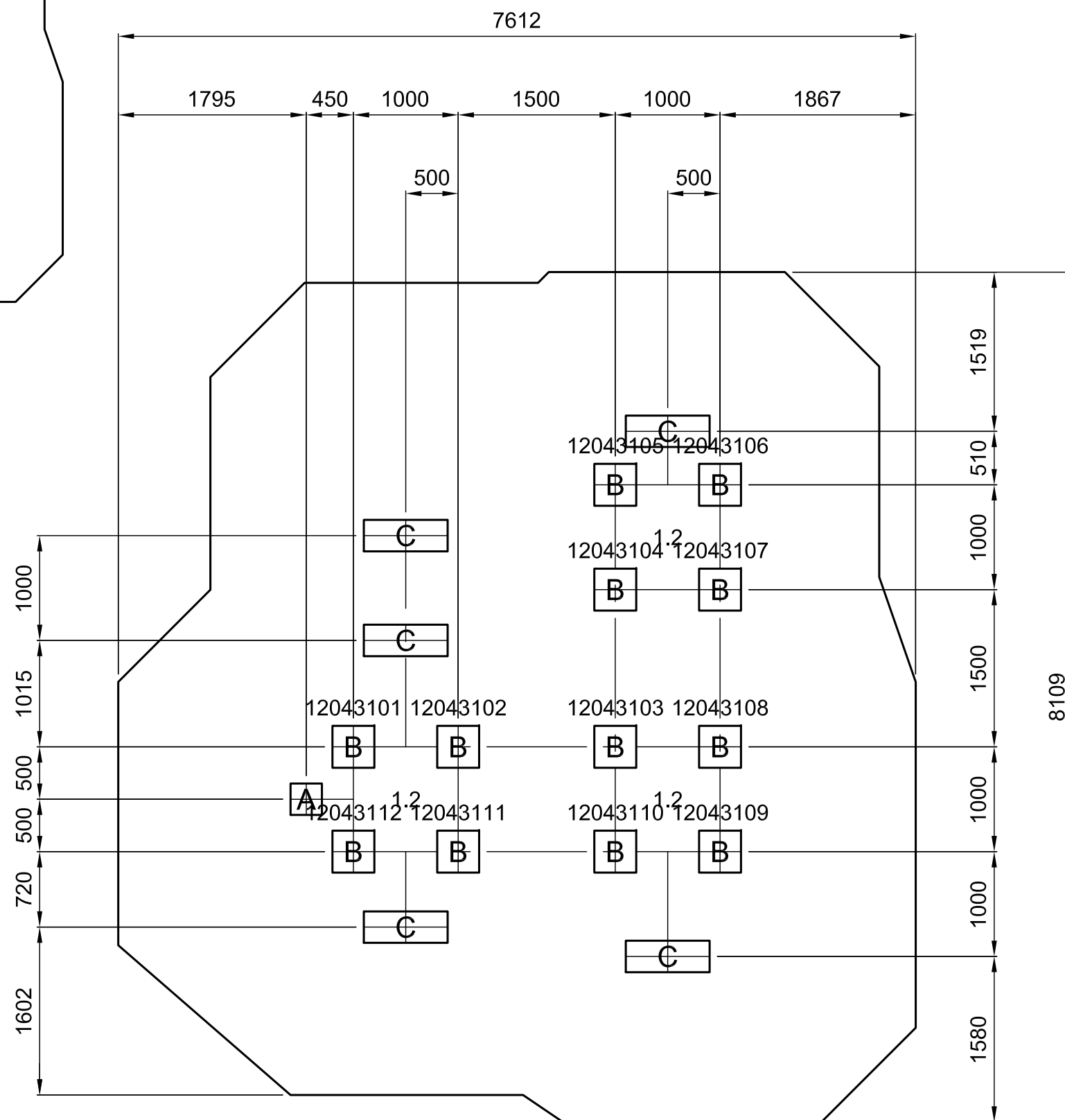
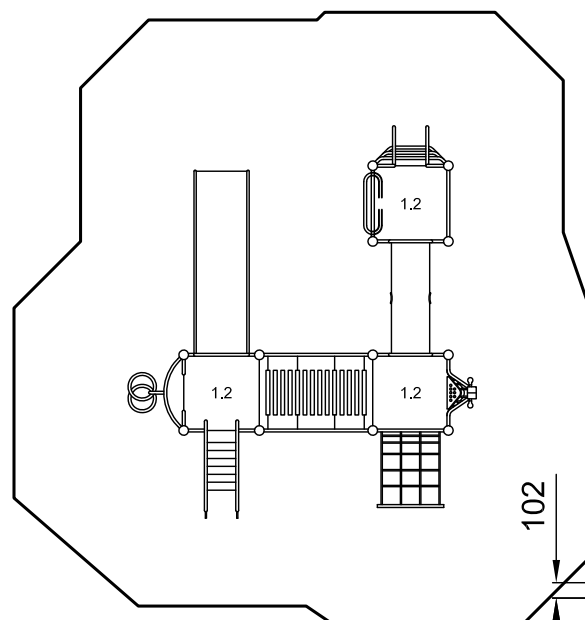


PLAN SCALE 1:100

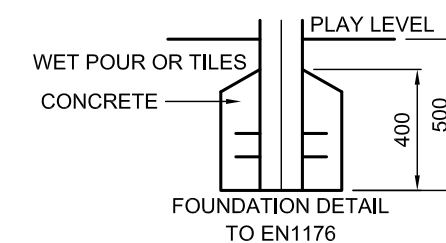
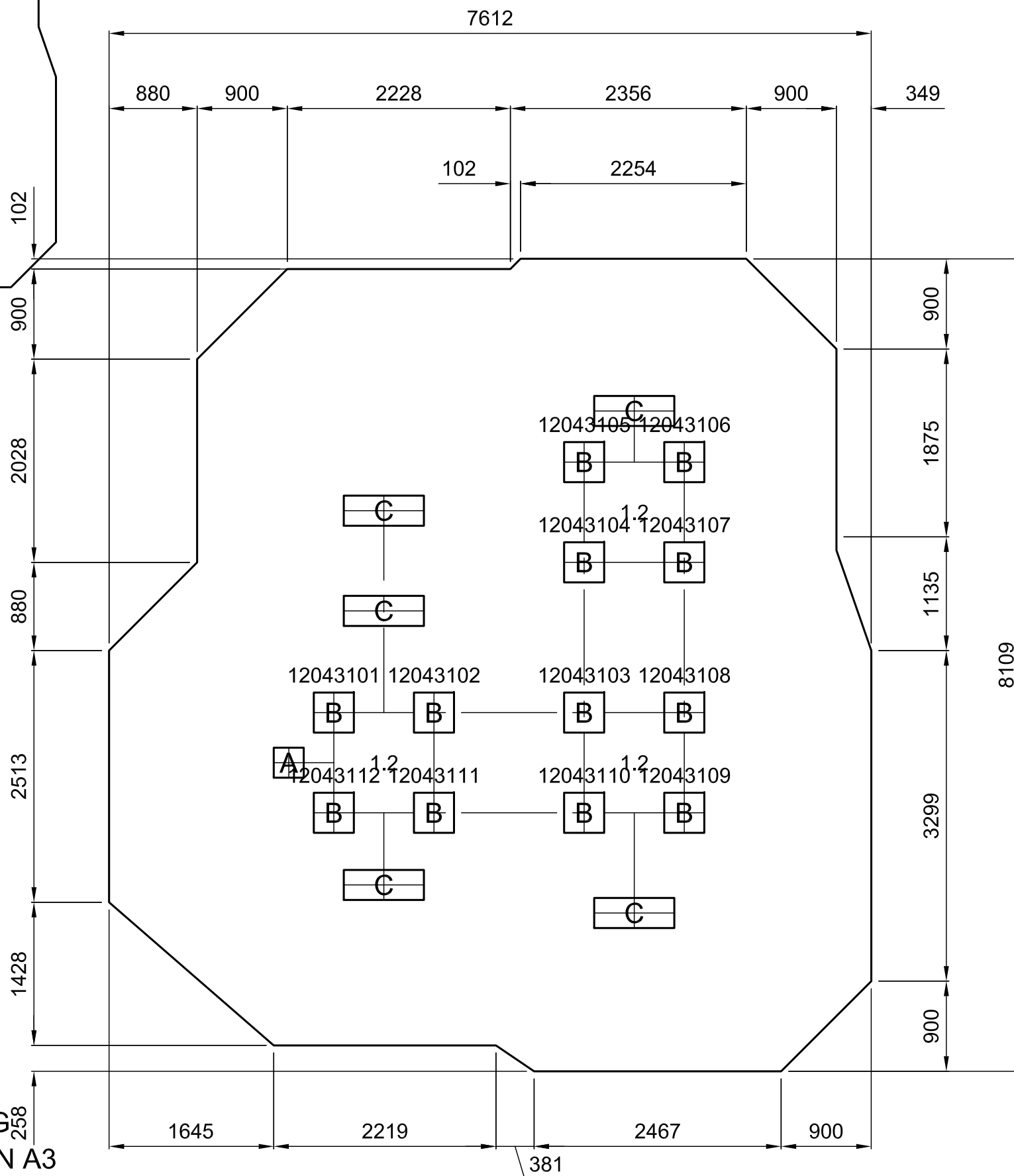


GROUND PLAN	<b>DZW431</b>
REV	00
DRAWN	AMG
SCALE	1:50 @ A3
DATE	24.09.13
SAFETY AREA	53.7M <sup>2</sup>
SURFACE PERIMETER	27.9M
AREA	HIC 1.2M
HOLE A	300x300x800 DEEP
HOLE B	400x400x500 DEEP
HOLE C	300x800x800 DEEP

DO NOT SCALE THIS DRAWING  
SCALE 1:50 WHEN PRINTED ON A3



PLAN SCALE 1:100



GROUND PLAN	<b>DZW431</b>
REV	00
DRAWN	AMG
SCALE	1:50 @ A3
DATE	24.09.13
SAFETY AREA	53.7M <sup>2</sup>
SURFACE PERIMETER	27.9M
AREA	HIC 1.2M
HOLE A	300x300x800 DEEP
HOLE B	400x400x500 DEEP
HOLE C	300x800x800 DEEP

DO NOT SCALE THIS DRAWING  
SCALE 1:50 WHEN PRINTED ON A3