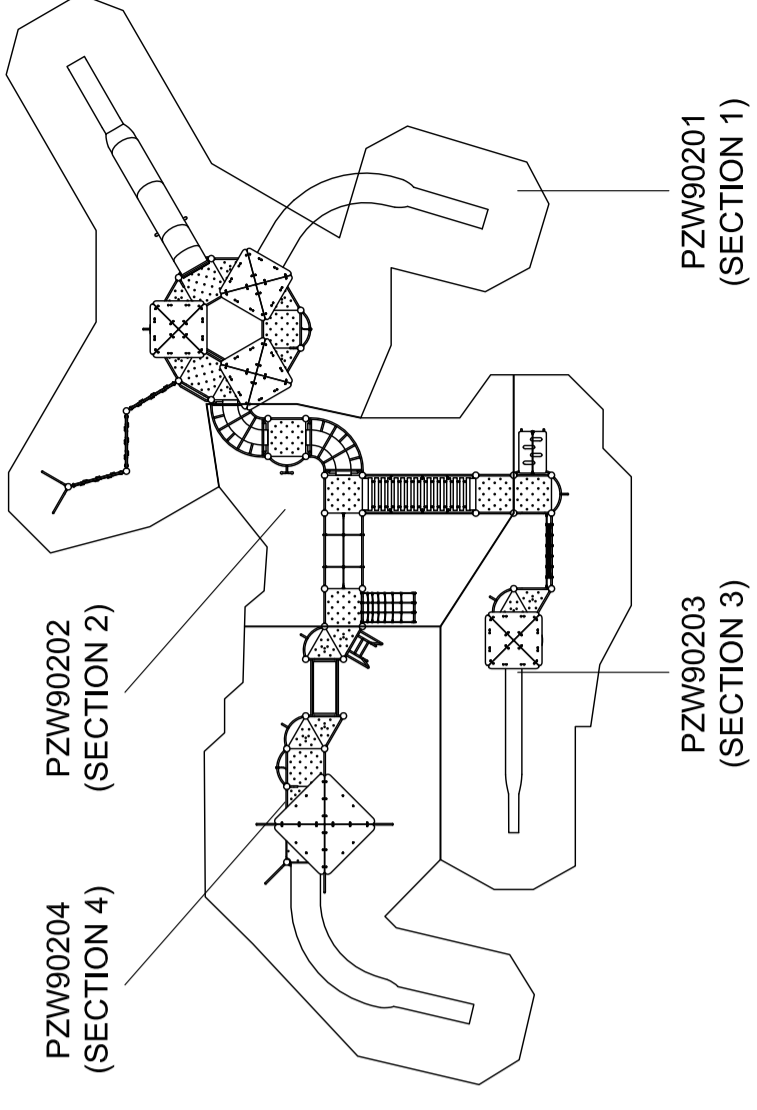
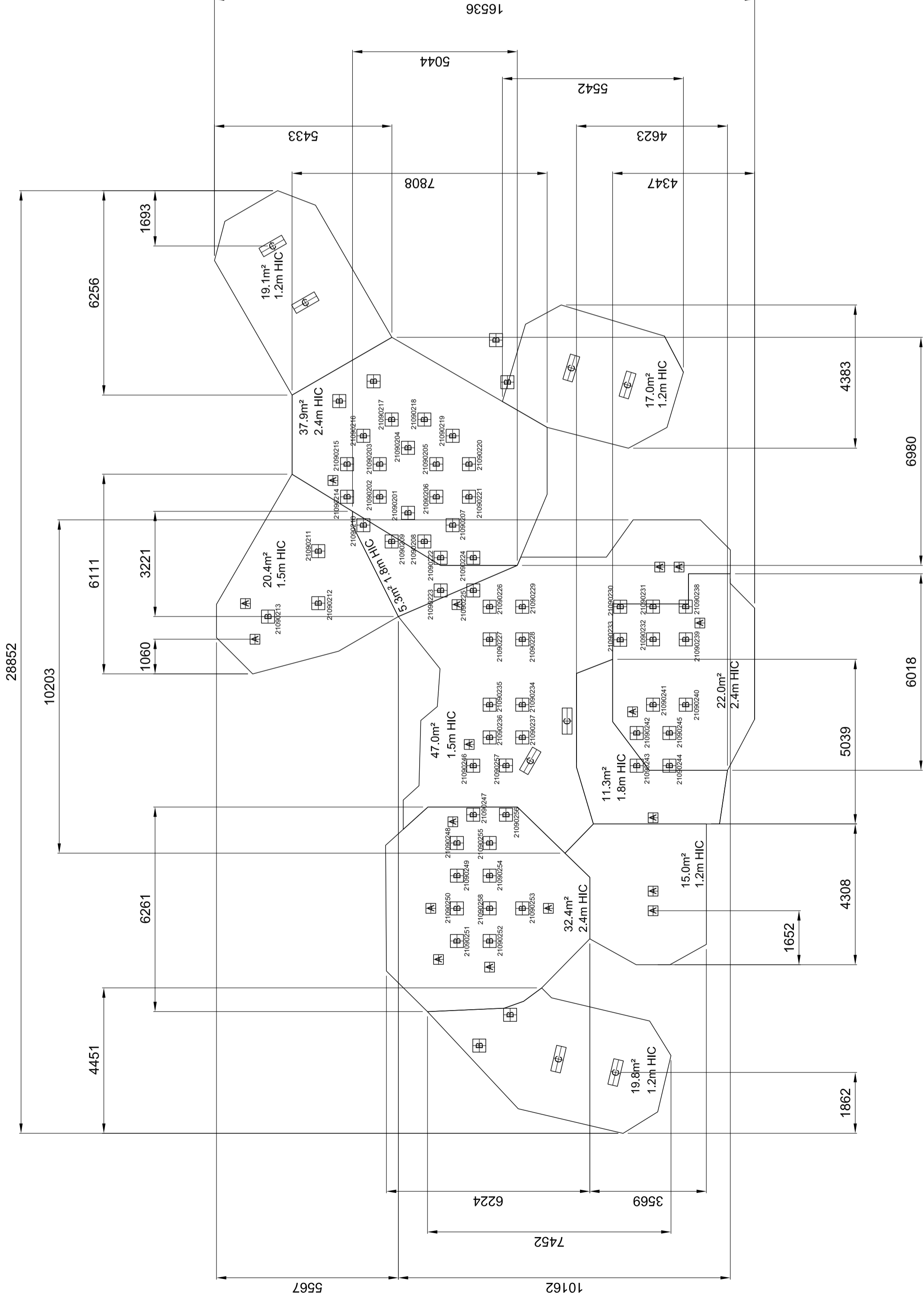


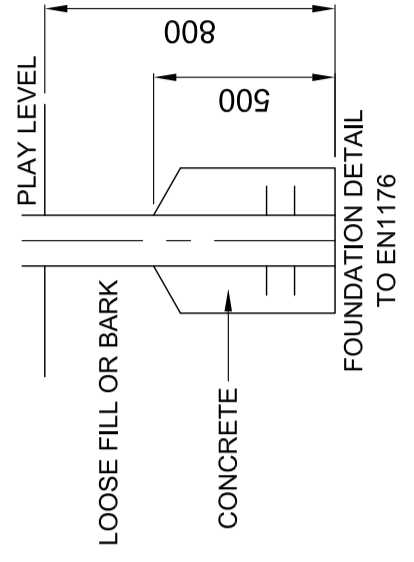
# SURFACING PLAN

FOR FOUNDATION PLAN PLEASE SEE SECTIONS 01 - 04



SCALE 1:200

GROUND PLAN	REV	PZU902
REV	00	
DRAWN	SH	
SCALE	1:100	
DATE	22.07.19	
SAFETY AREA:	247.3m	
SURFACE PERIMETER:	106m	
AREA	HIC: 1.2 - 2.4m	
HOLE A	300x300x800 DEEP	
HOLE B	400x400x800 DEEP	
HOLE C	300x800x800 DEEP	



PAGE 1 OF 1  
 DO NOT SCALE THIS DRAWING  
 SCALE 1:100 WHEN PRINTED ON A2

