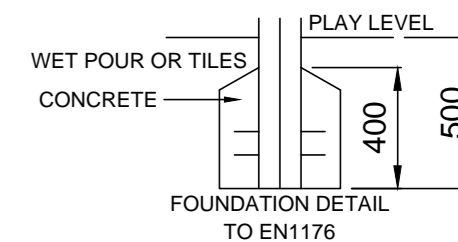
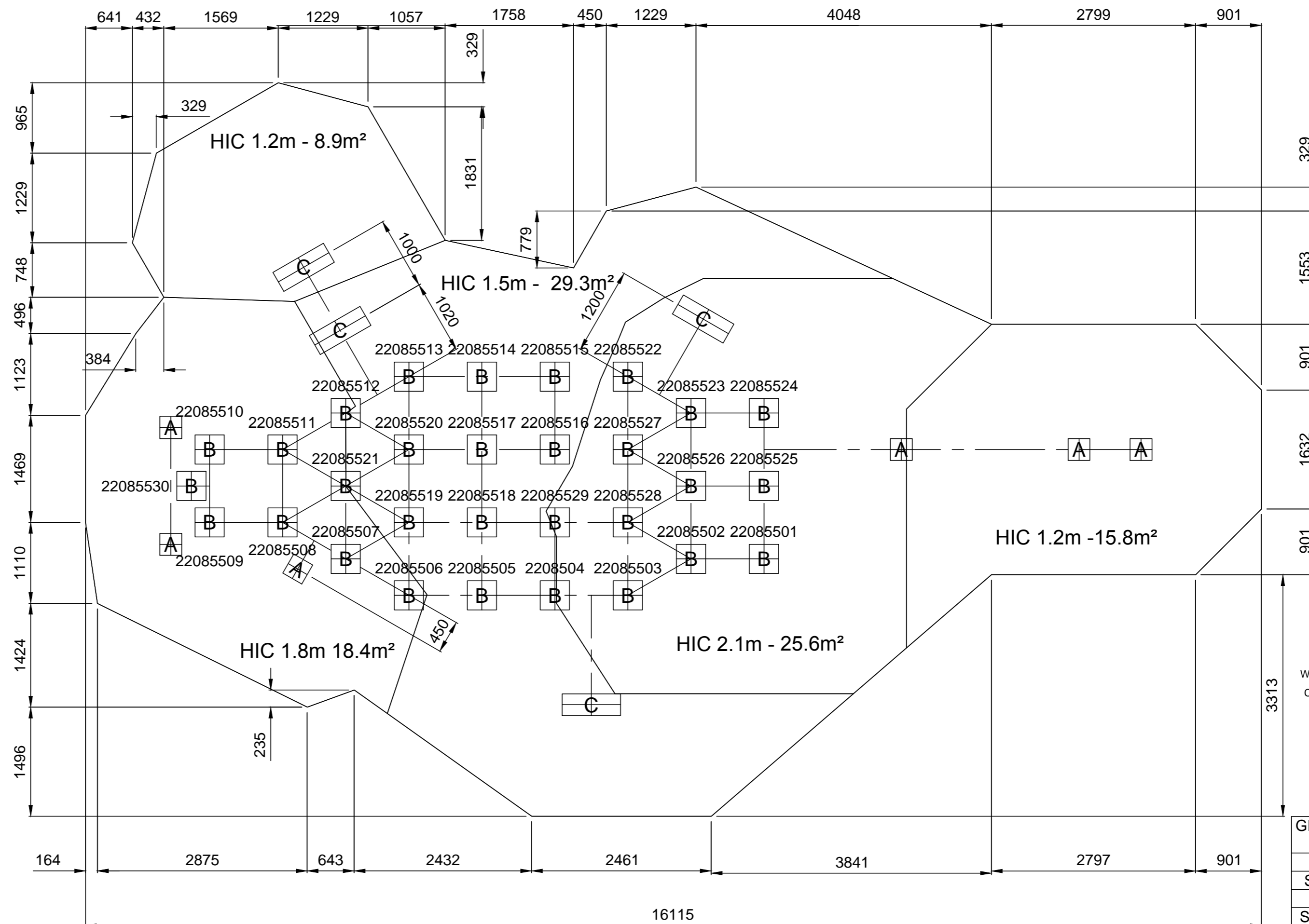
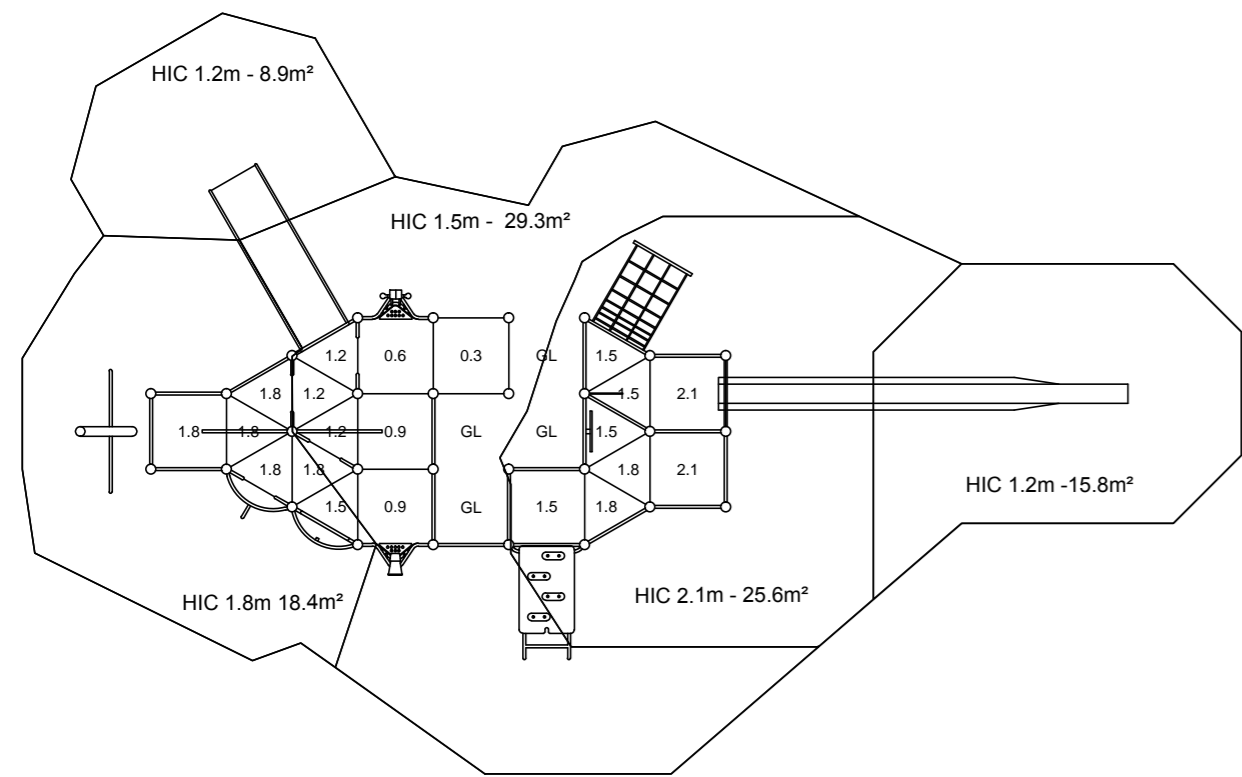


GROUND PLAN	PZW855
REV	03 - 17.02.21
SCALE	1:50 @ A2
DATE	15.08.13
SAFETY AREA	98m ²
SURFACE PERIMETER	44.61m
HOLE A	300x300x800 DEEP
HOLE B	400x400x500 DEEP
HOLE C	300x800x800 DEEP

DO NOT SCALE THIS DRAWING
SCALE 1:50 WHEN PRINTED ON A2



GROUND PLAN	PZW855
REV	03 - 17.02.21
SCALE	1:50 @ A2
DATE	15.08.13
SAFETY AREA	98m ²
SURFACE PERIMETER	44.61m
AREA	HIC 0.6 - 2.1m
HOLE A	300x300x800 DEEP
HOLE B	400x400x500 DEEP
HOLE C	300x800x800 DEEP

DO NOT SCALE THIS DRAWING
SCALE 1:50 WHEN PRINTED ON A2