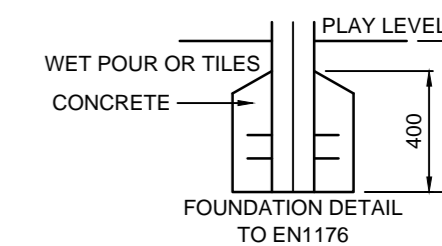
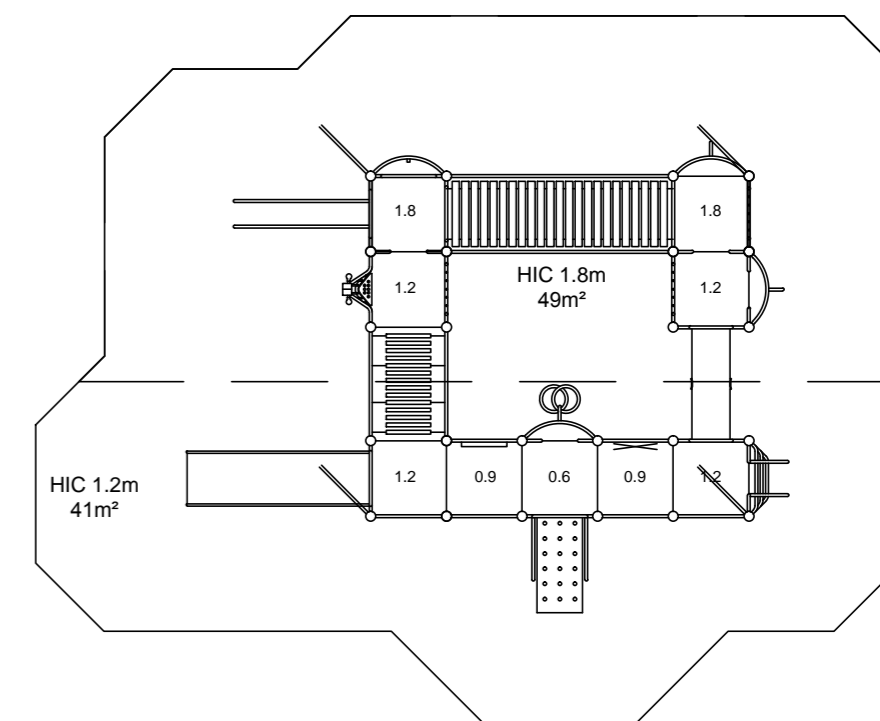
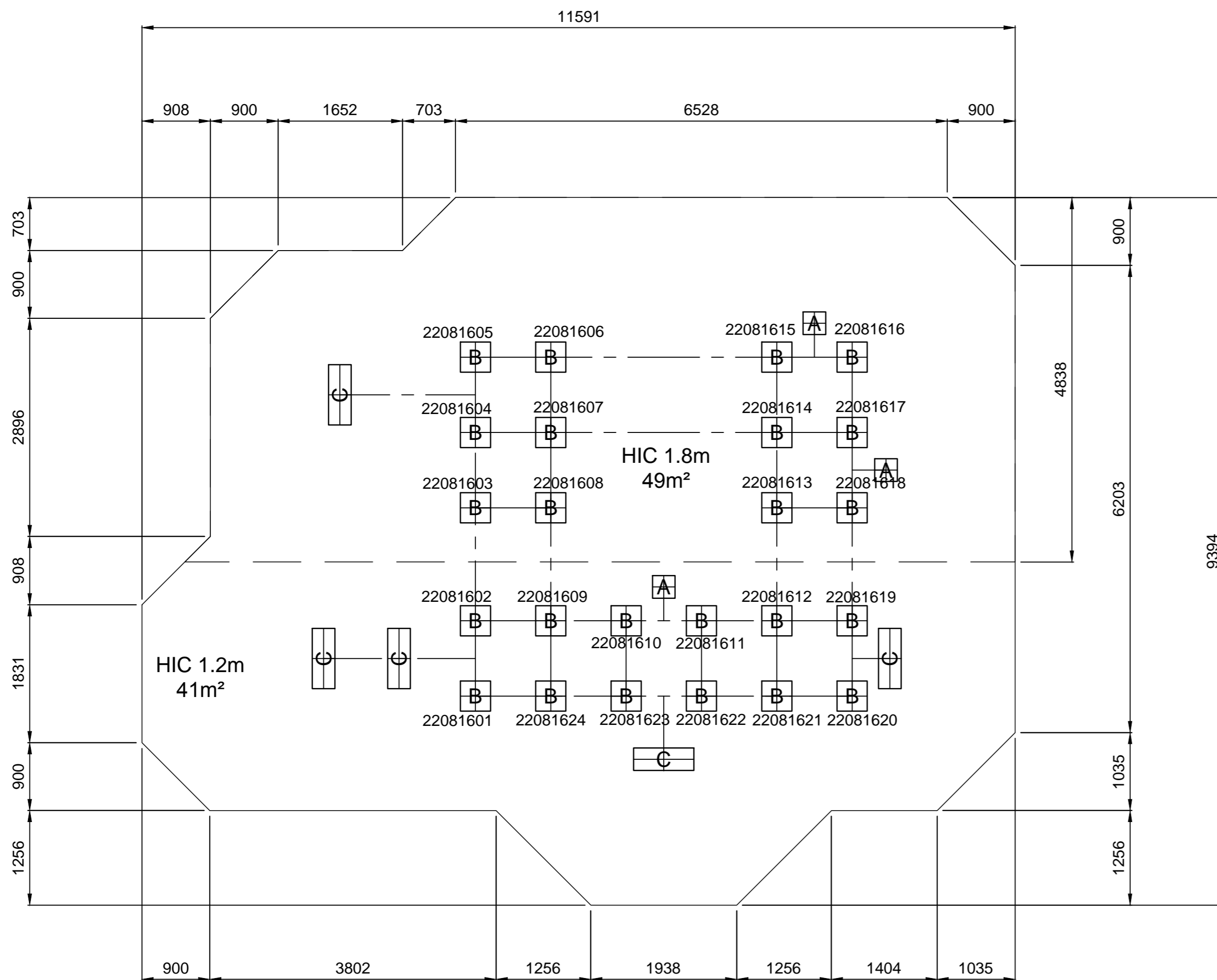


DO NOT SCALE THIS DRAWING  
SCALE 1:50 WHEN PRINTED ON A2

SAFETY  
SURFACE  
AREA: 90m<sup>2</sup>  
PERIMETER: 37.5m  
HIC 2.4m - 41m<sup>2</sup>  
HIC 1.8m - 49m<sup>2</sup>

GROUND PLAN	PZW816(1)
REV	00
DRAWN	IM
SCALE	1:50
DATE	29/03/18
HOLE A 300x300x800 DEEP	
HOLE B 400x400x500 DEEP	
HOLE C 300x800x800 DEEP	



SAFETY  
SURFACE  
AREA: 90m<sup>2</sup>  
PERIMETER: 37.5m  
HIC 2.4m - 41m<sup>2</sup>  
HIC 1.8m - 49m<sup>2</sup>

GROUND PLAN	PZW816(2)
REV	00
DRAWN	IM
SCALE	1:50 @ A2
DATE	29/03/18
HOLE A 300x300x800 DEEP	
HOLE B 400x400x500 DEEP	
HOLE C 300x800x800 DEEP	

DO NOT SCALE THIS DRAWING  
SCALE 1:50 WHEN PRINTED ON A2