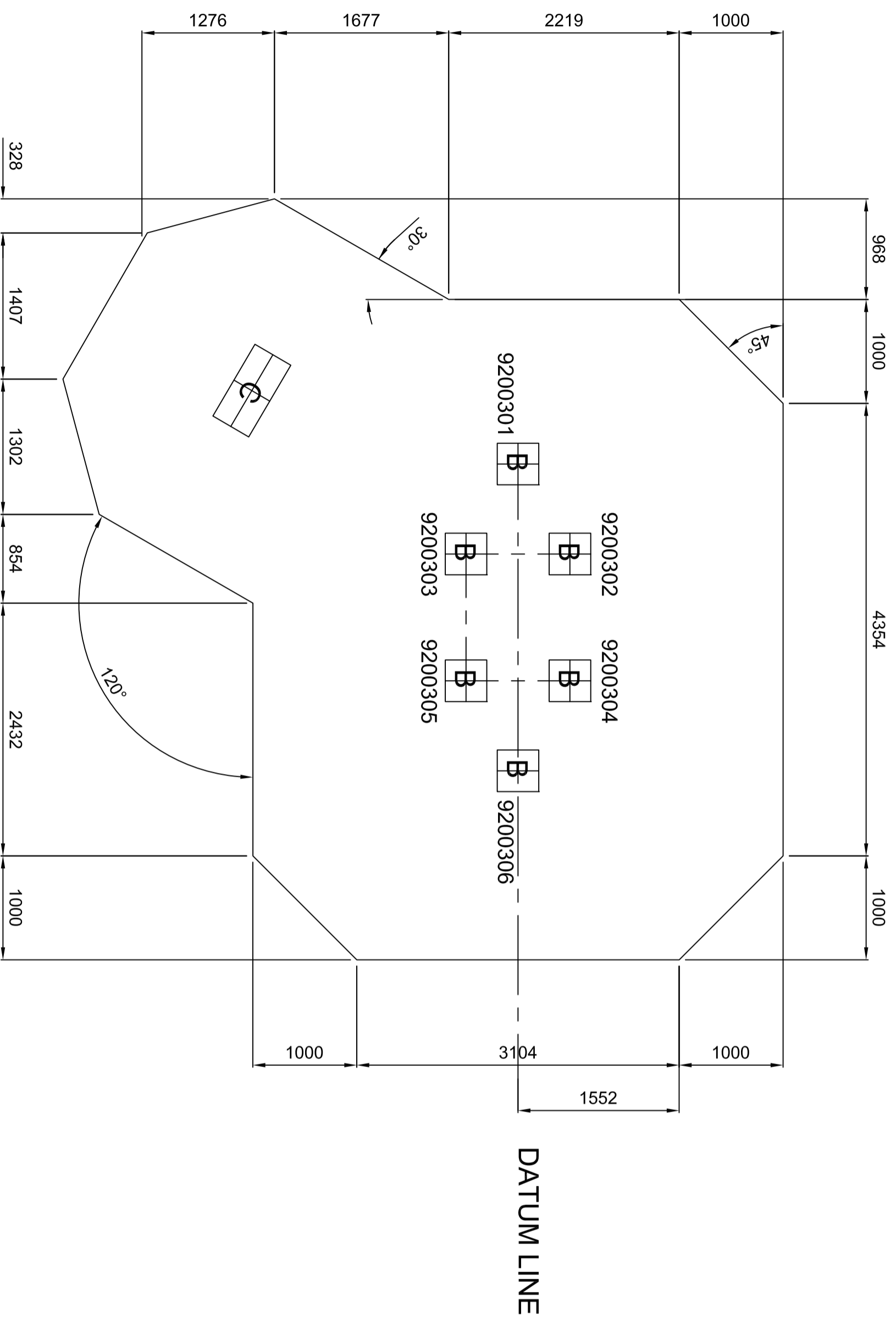
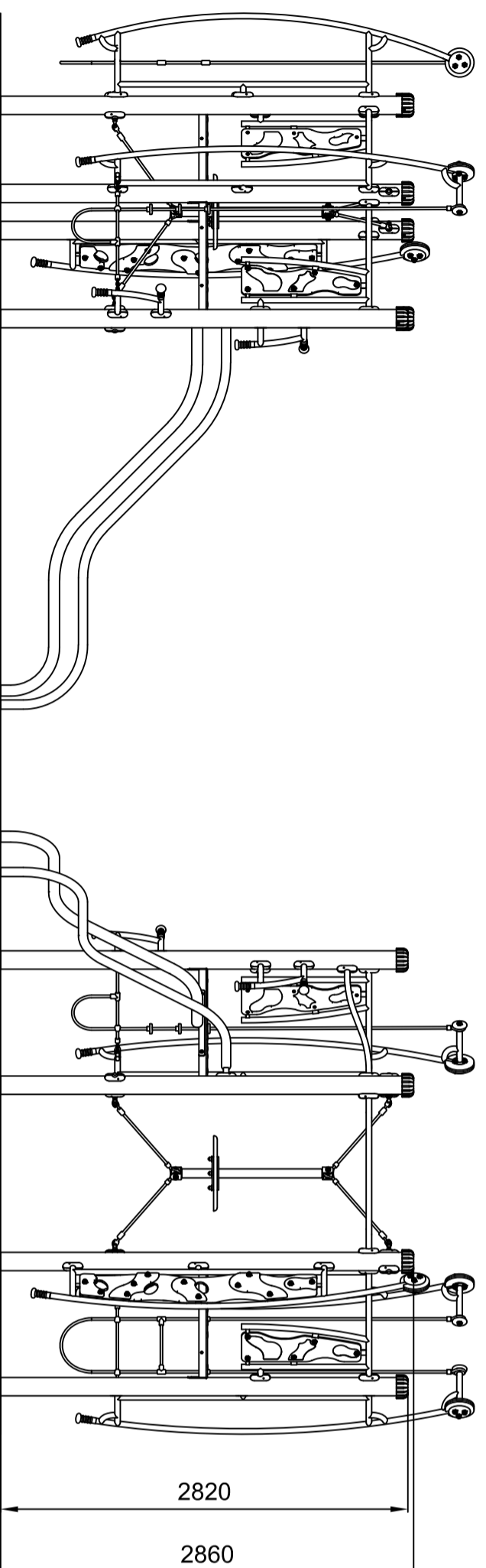
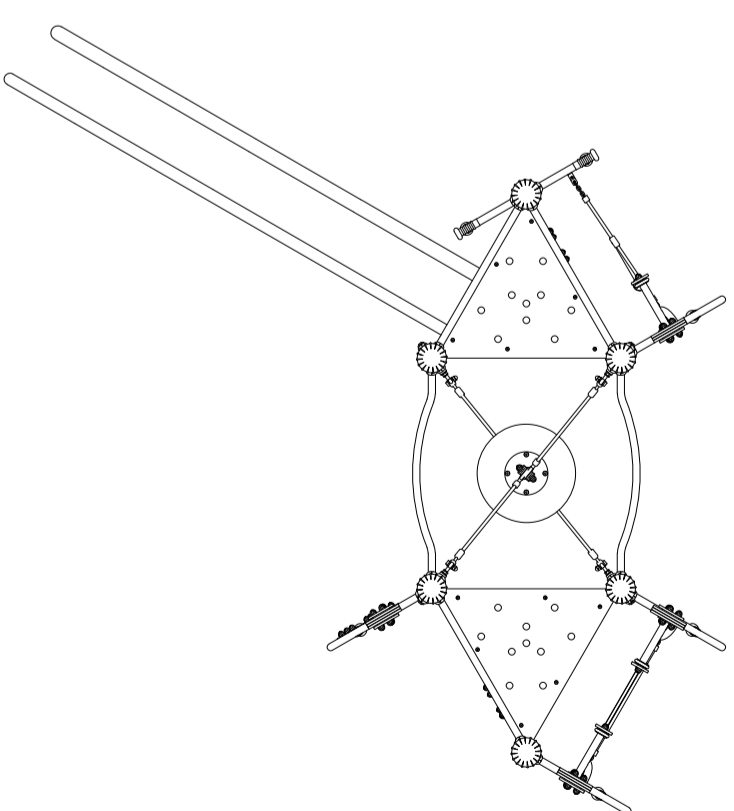


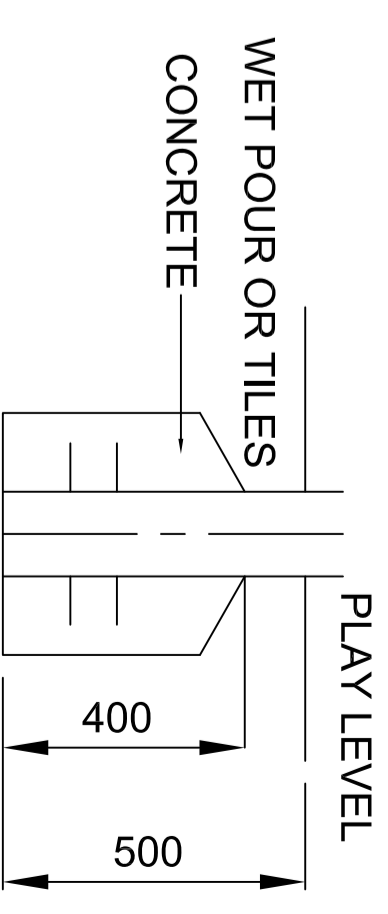
# SURFACING PLAN



DATUM LINE



FOUNDATION DETAIL  
TO EN1176



GROUND PLAN	<b>PNW003</b>
SHEET	2 of 2
REV	00
DRAWN	SH
SCALE	1:40 @ A2
DATE	14/06/18
SURFACE AREA	HIC: 1.6m
PERIMETER	AREA: 36.9m <sup>2</sup>
	PERIMETER: 24.2m
HOLE A	
HOLE B	400x400x500 DEEP
HOLE C	400x800x800 DEEP
HOLE D	
HOLE E	

SAFETY SURFACING REQUIREMENTS TO EN 1176

DO NOT SCALE THIS DRAWING  
SCALE 1:40 WHEN PRINTED ON A2

design  
make  
play  
**SutcliffePlay**