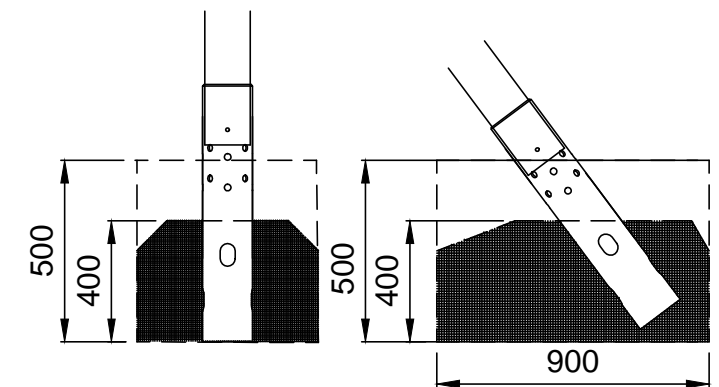


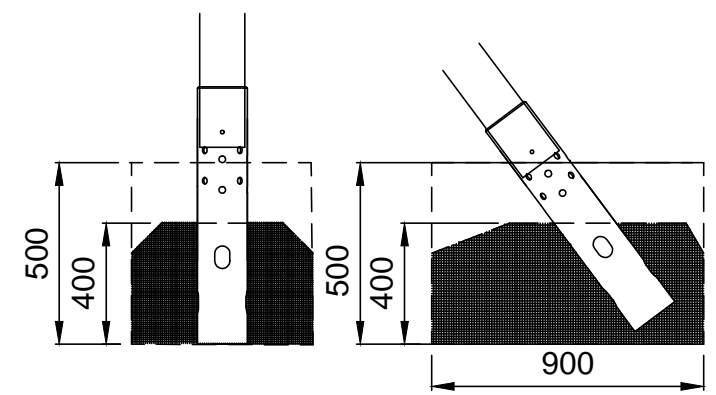
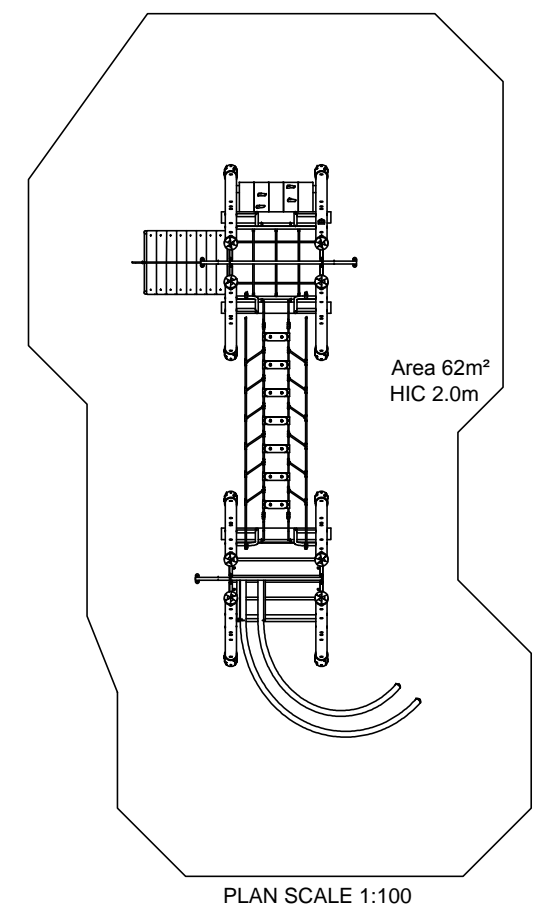
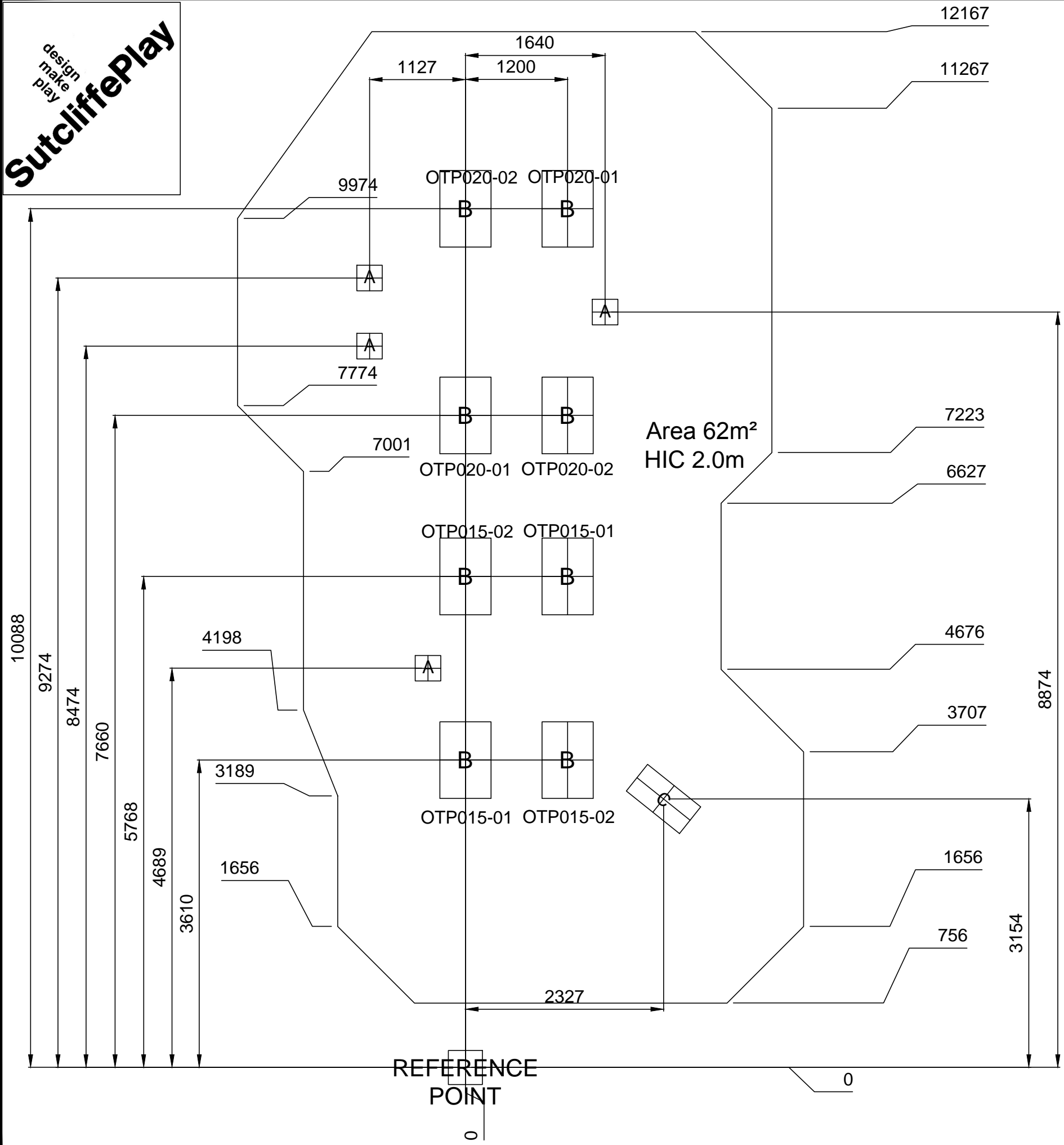
PLAN SCALE 1:100



REQUIREMENTS
TO EN1176

| | |
|---------------------|--|
| GROUND PLAN | OTW102 |
| REV | 01 (SH 18.04.18) |
| DRAWN | CB |
| SCALE | 1:50 @ A3 |
| DATE | 25.11.13 |
| SAFETY SURFACE AREA | AREA 62m ² PERIMETER 33m HIC 2.0m |
| HOLE A | 300 x 300 x 600 DEEP |
| HOLE B | 900 x 600 x 500 DEEP |
| HOLE C | 400 x 800 x 600 DEEP |
| Page 1 of 2 | |

DO NOT SCALE THIS DRAWING
SCALE 1:50 WHEN PRINTED ON A3



| | |
|---------------------|--|
| GROUND PLAN | OTW102 |
| REV | 01 (SH 18.04.18) |
| DRAWN | CB |
| SCALE | 1:50 @ A3 |
| DATE | 25.11.13 |
| SAFETY SURFACE AREA | AREA 62m ² PERIMETER 33m HIC 2.0m |
| HOLE A | 300 x 300 x 600 DEEP |
| HOLE B | 900 x 600 x 500 DEEP |
| HOLE C | 400 x 800 x 600 DEEP |

REQUIREMENTS TO EN1176

DO NOT SCALE THIS DRAWING
SCALE 1:50 WHEN PRINTED ON A3