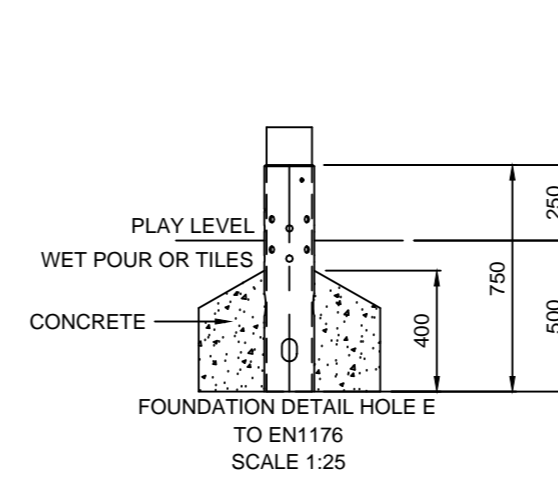
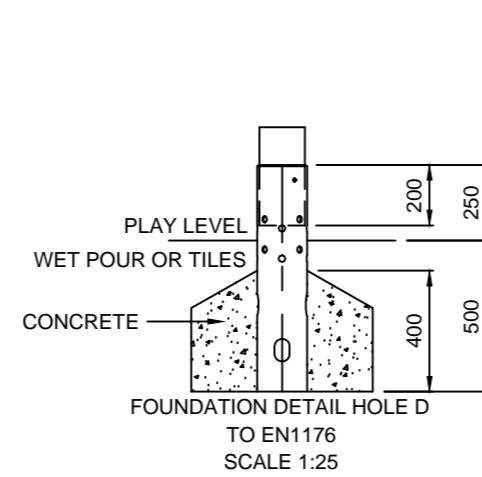
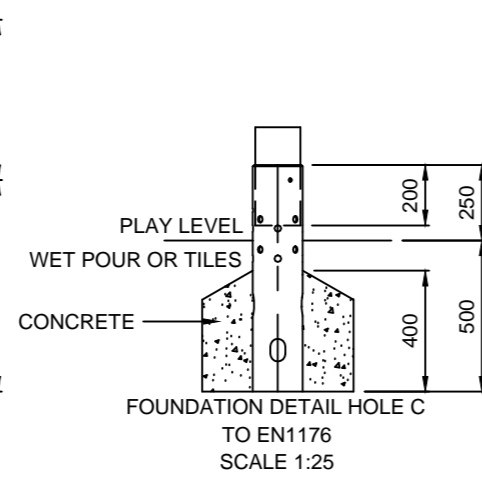
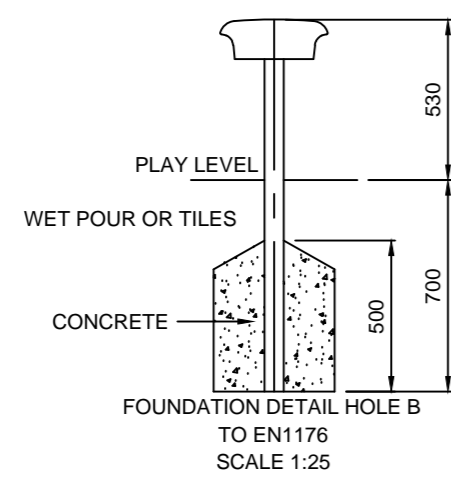
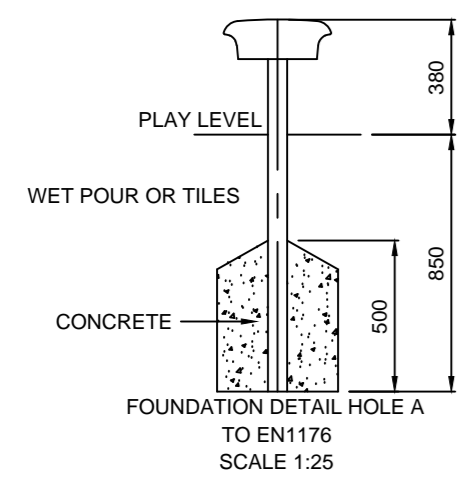
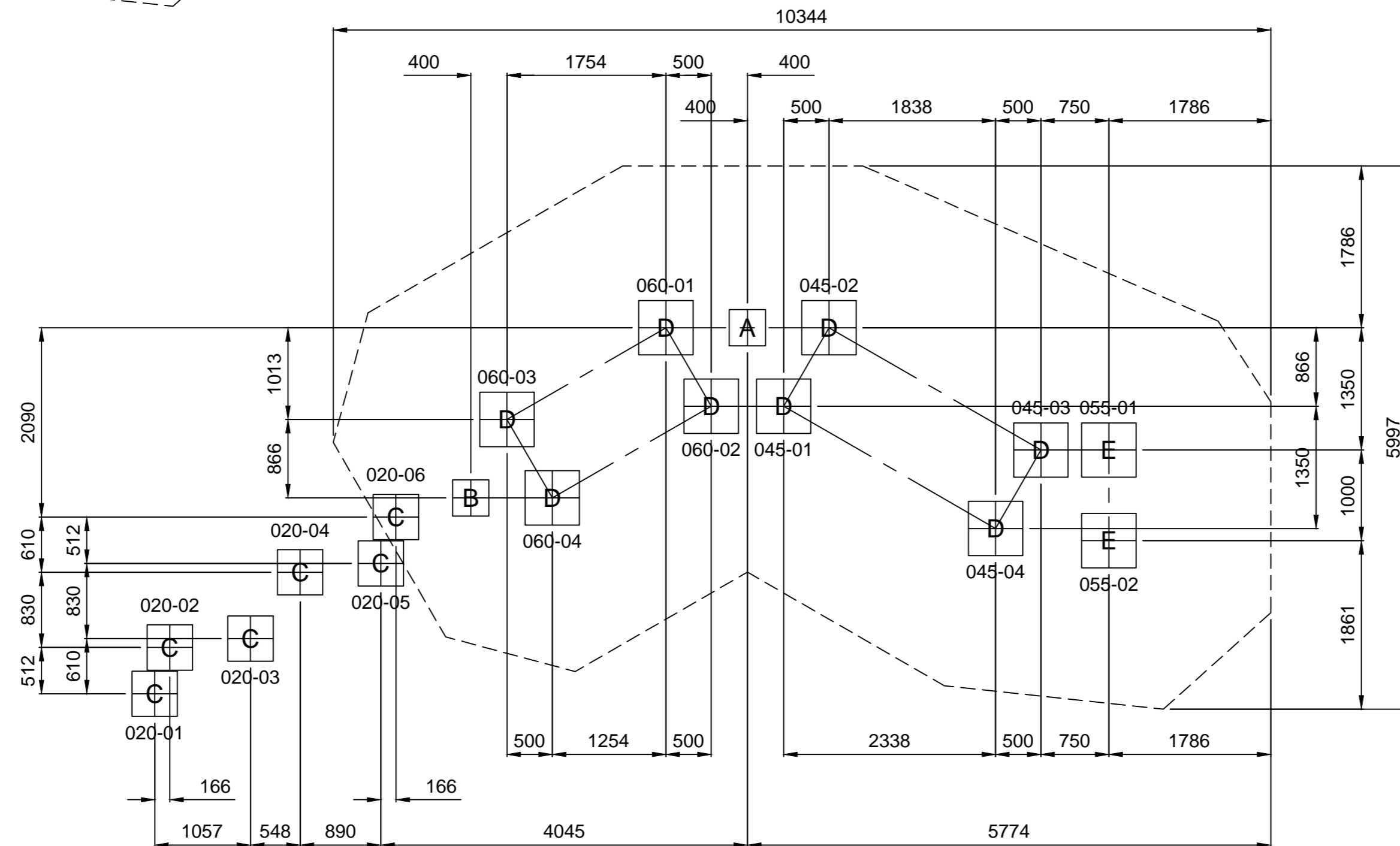
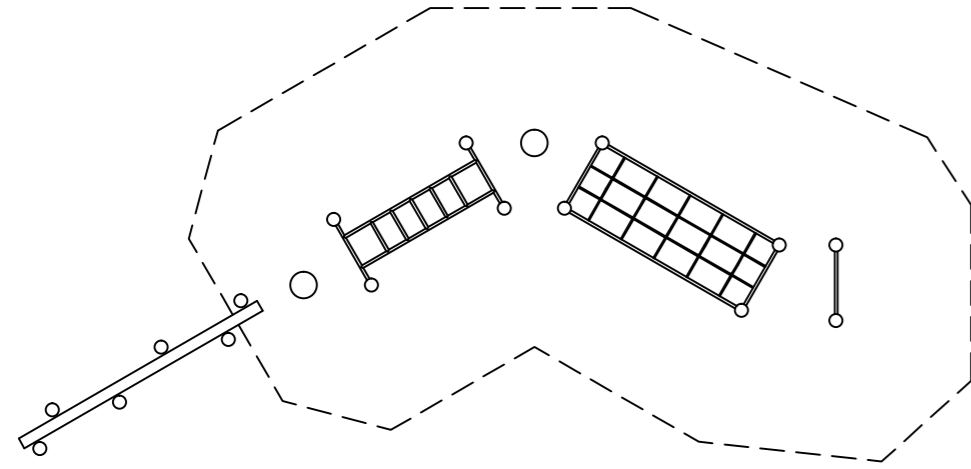


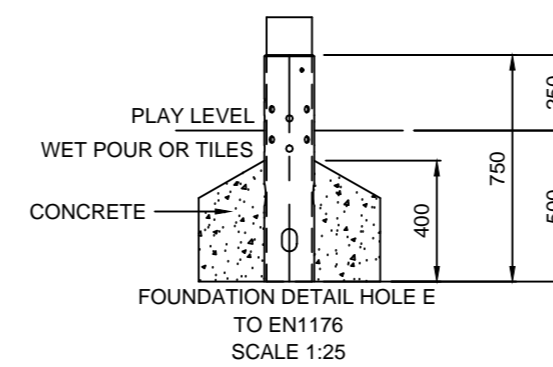
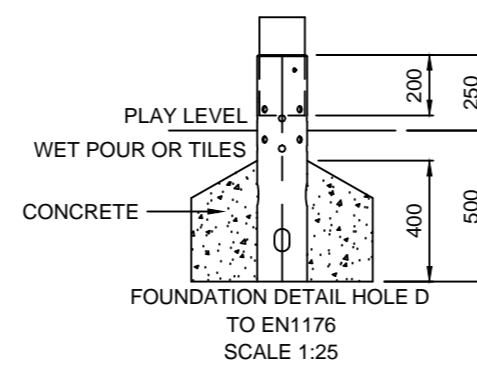
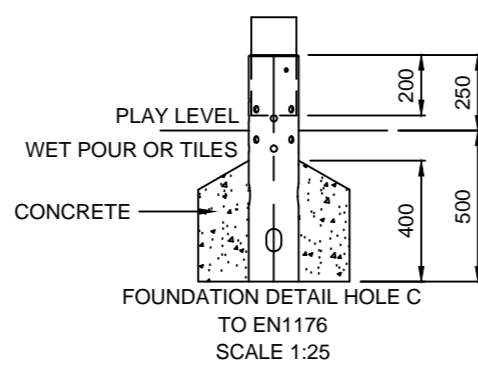
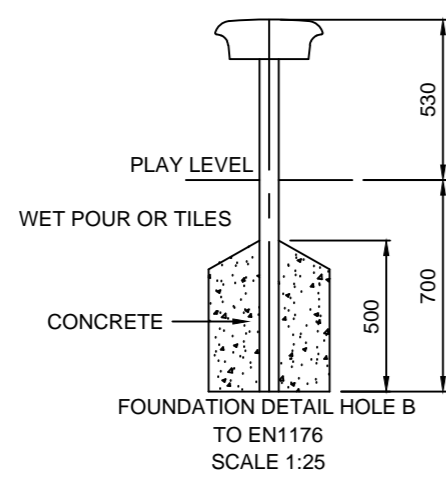
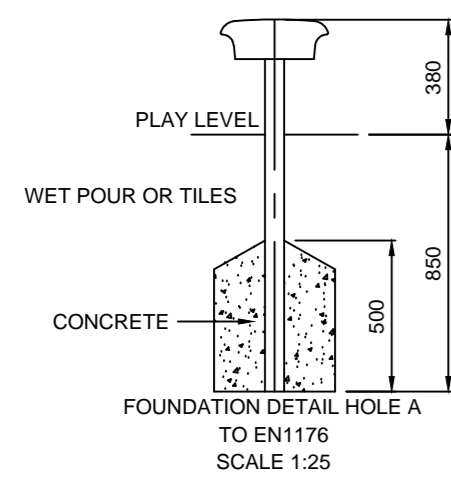
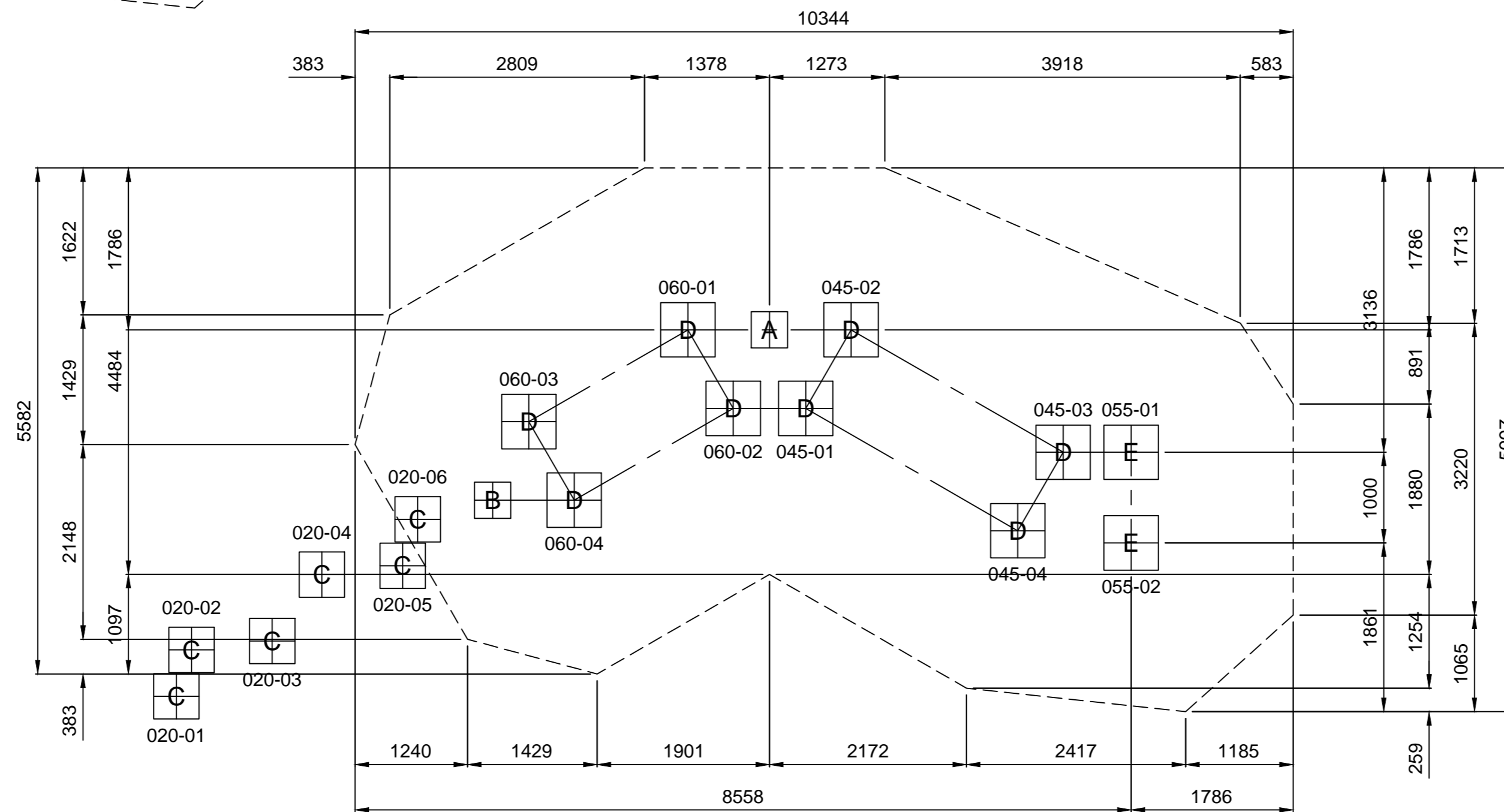
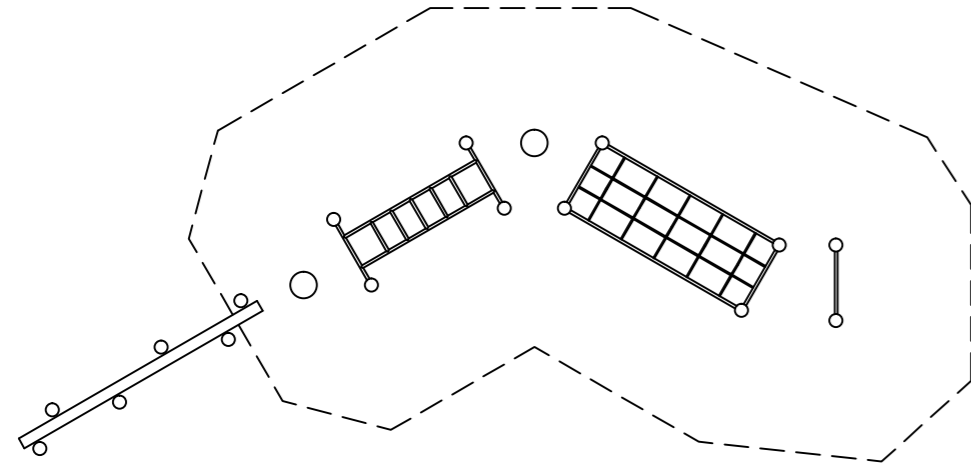
PLAN SCALE 1:100



DO NOT SCALE THIS DRAWING  
SCALE 1:50 WHEN PRINTED ON A2

GROUND PLAN	ORW094
REV	01
DRAWN	AMG
SCALE	1:50 @ A2
DATE	27.11.13
SAFETY SURFACE AREA	AREA 46.4M <sup>2</sup> PERIMETER 27.7M HIC 1.7M
HOLE A	400x400x850 DEEP
HOLE B	400x400x700 DEEP
HOLE C	500x500x500 DEEP
HOLE D	600x600x500 DEEP
HOLE E	600x600x500 DEEP

PLAN SCALE 1:100



DO NOT SCALE THIS DRAWING  
SCALE 1:50 WHEN PRINTED ON A2

GROUND PLAN	ORW094
REV	01
DRAWN	AMG
SCALE	1:50 @ A2
DATE	27.11.13
SAFETY SURFACE AREA	AREA 46.4M <sup>2</sup> PERIMETER 27.7M HIC 1.7M
HOLE A	400x400x850 DEEP
HOLE B	400x400x700 DEEP
HOLE C	500x500x500 DEEP
HOLE D	600x600x500 DEEP
HOLE E	600x600x500 DEEP