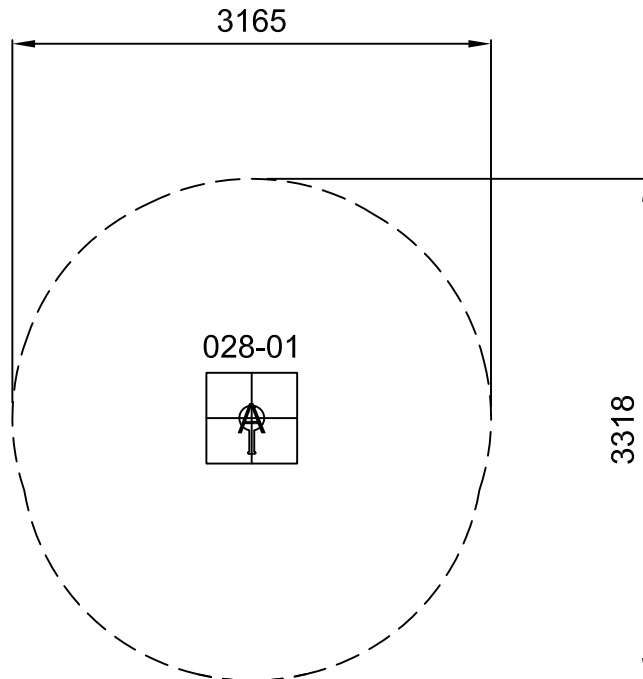
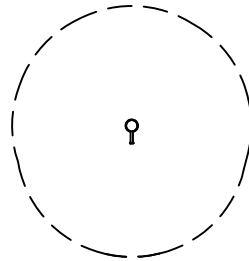
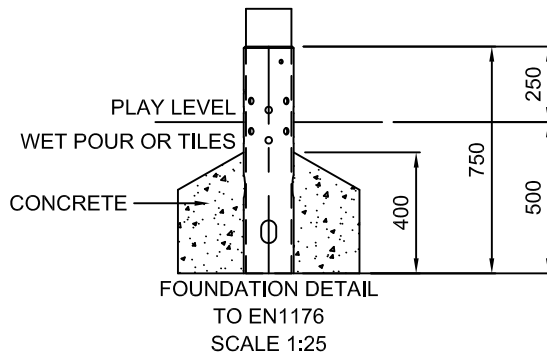


PLAN SCALE 1:100



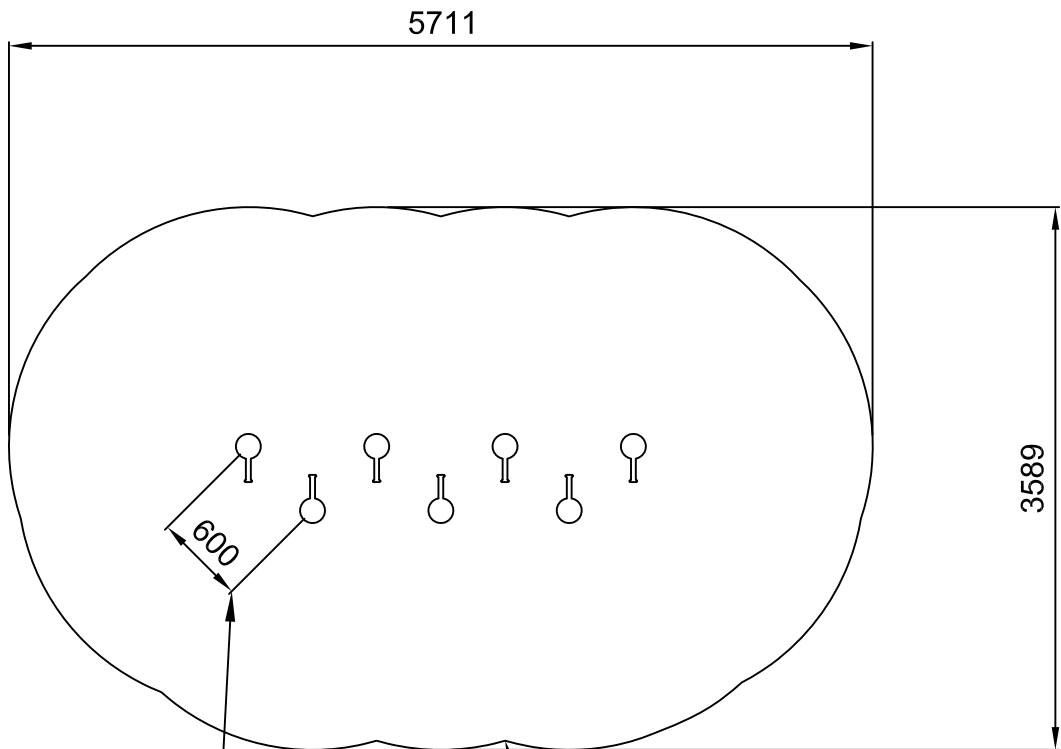
HIC 0.57M  
FALLING SPACE:  
AREA - 8.3M<sup>2</sup>  
PERIMETER - 11M



GROUND PLAN	<b>ORW028</b>
REV	00
DRAWN	BF
SCALE	1:50 @ A4
DATE	06.07.15
SAFETY SURFACE AREA	
HOLE A 600x600x500 DEEP	

DO NOT SCALE THIS DRAWING  
SCALE 1:50 WHEN PRINTED ON A4

TYPICAL EXAMPLE OF A CLUSTER OF  
7 x ORW028/ORU028



POST CENTRE TO BE  
APPROXIMATLEY  
600MM APART

ALLOW 1.5M FALLING  
SPACE AROUND THE CLUSTER

**ORW028 CLUSTER**

GROUND PLAN	
REV	00
DRAWN	BF
SCALE	1:50 @ A4
DATE	06.07.15
SAFETY SURFACE AREA	

DO NOT SCALE THIS DRAWING  
SCALE 1:50 WHEN PRINTED ON A4