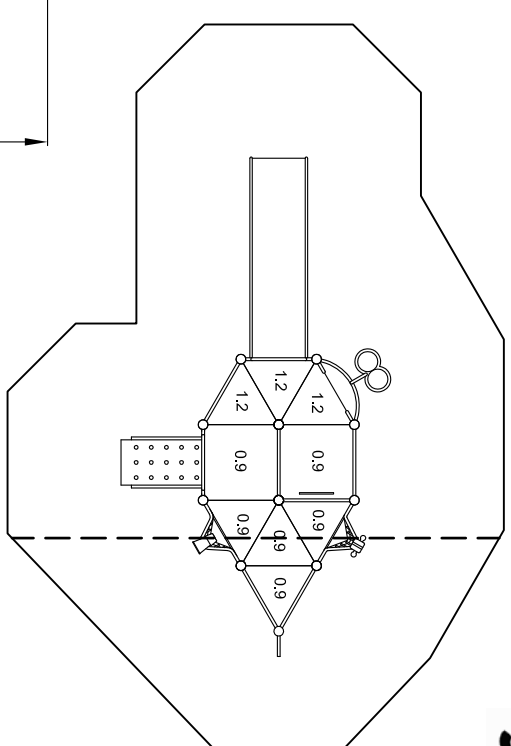
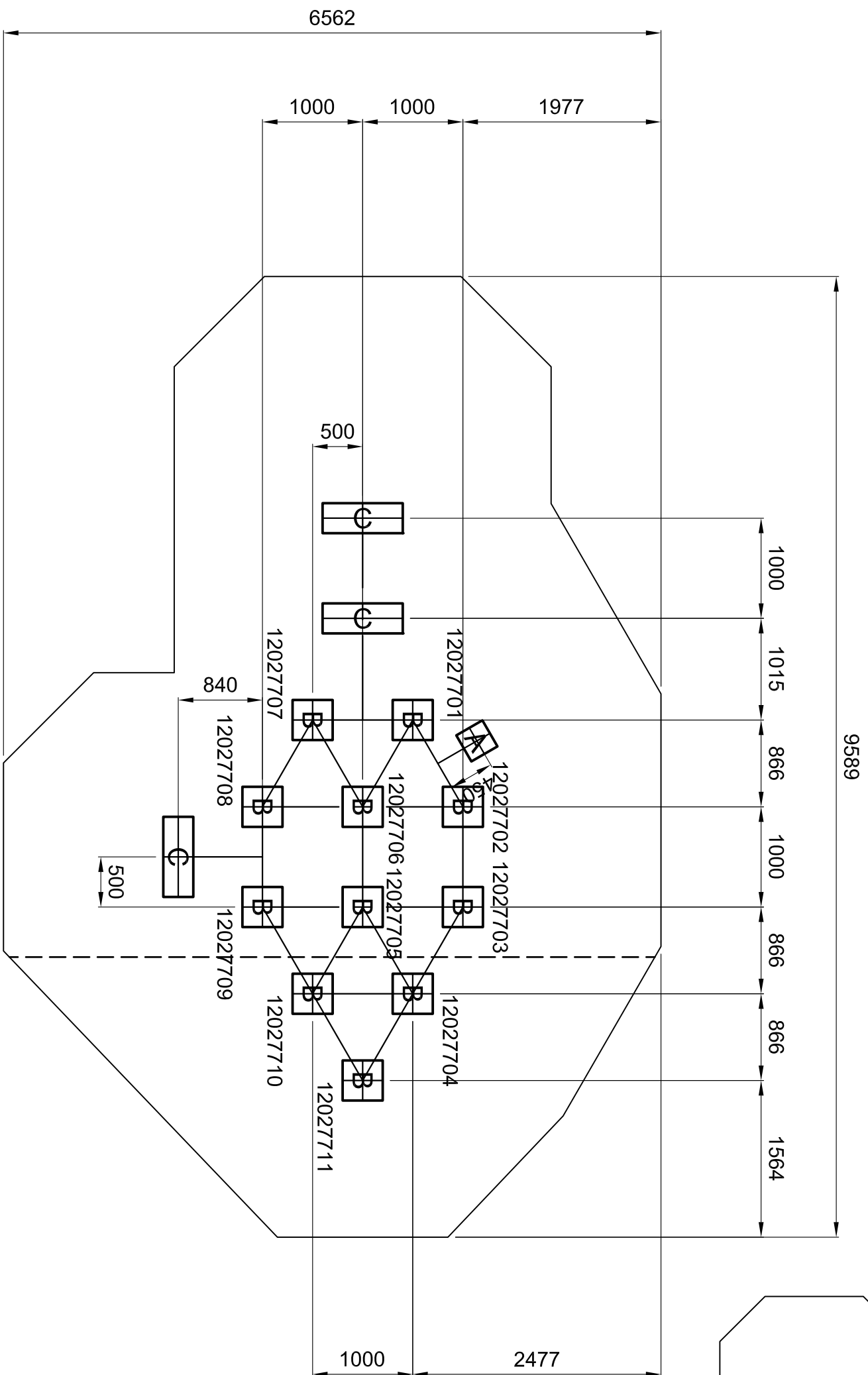
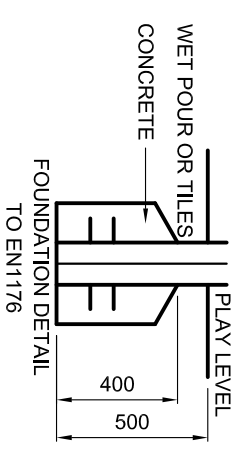


DO NOT SCALE THIS DRAWING  
SCALE 1:50 WHEN PRINTED ON A3



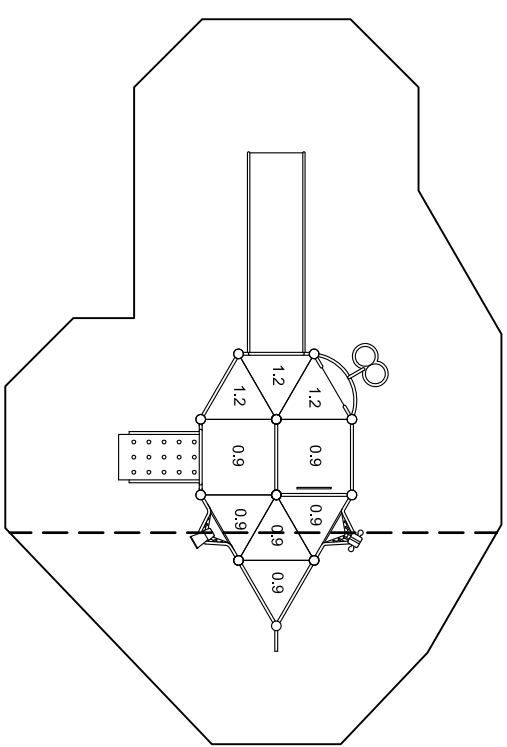
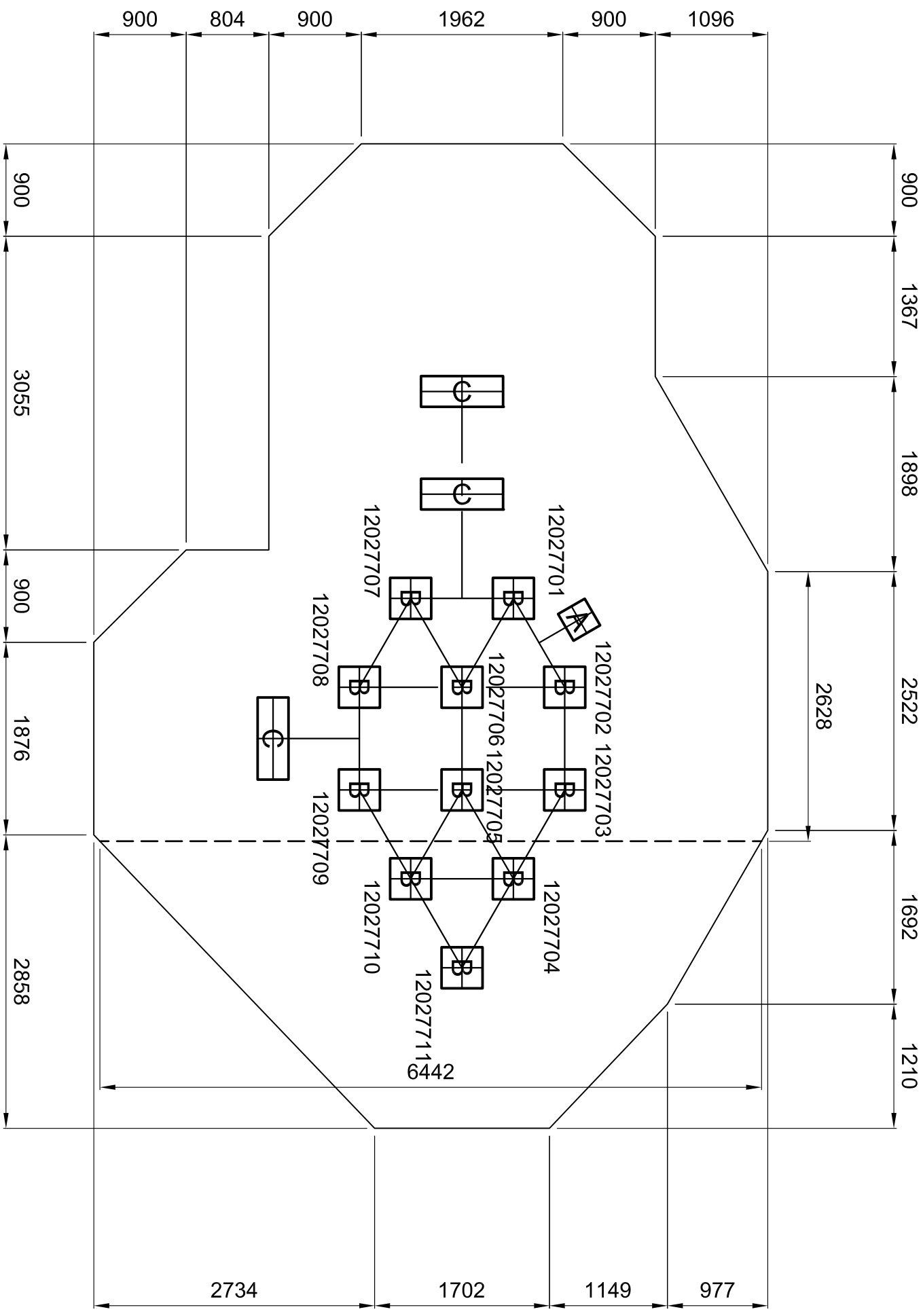
PLAN SCALE 1:100



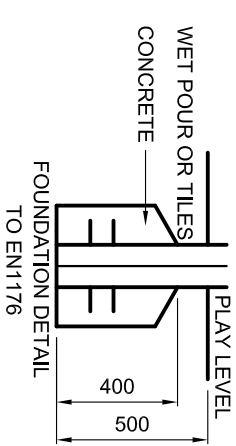
GROUND PLAN	<b>DZW277(1)</b>
REV	02
DRAWN	JPC
SCALE	1:50 @ A3
DATE	25/05/06
SAFETY SURFACE AREA	AREA - 44.5M <sup>2</sup> PERIMETER 27.0M HIC 0.9M - 11.5M <sup>2</sup> HIC 1.2M - 33M <sup>2</sup>
HOLE A	300X300X800 DEEP
HOLE B	400X400X500 DEEP
HOLE C	300X800X800 DEEP



DO NOT SCALE THIS DRAWING  
SCALE 1:50 WHEN PRINTED ON A3



PLAN SCALE 1:100



GROUND PLAN	<b>DZW277(2)</b>
REV	02
DRAWN	JPC
SCALE	1:50 @ A3
DATE	08/09/05
SAFETY SURFACE AREA	AREA - 44.5M <sup>2</sup> PERIMETER 27.0M HIC 0.9M - 11.5M <sup>2</sup> HIC 1.2M - 33M <sup>2</sup>
HOLE A	300X300X800 DEEP
HOLE B	400X400X500 DEEP
HOLE C	300X800X800 DEEP