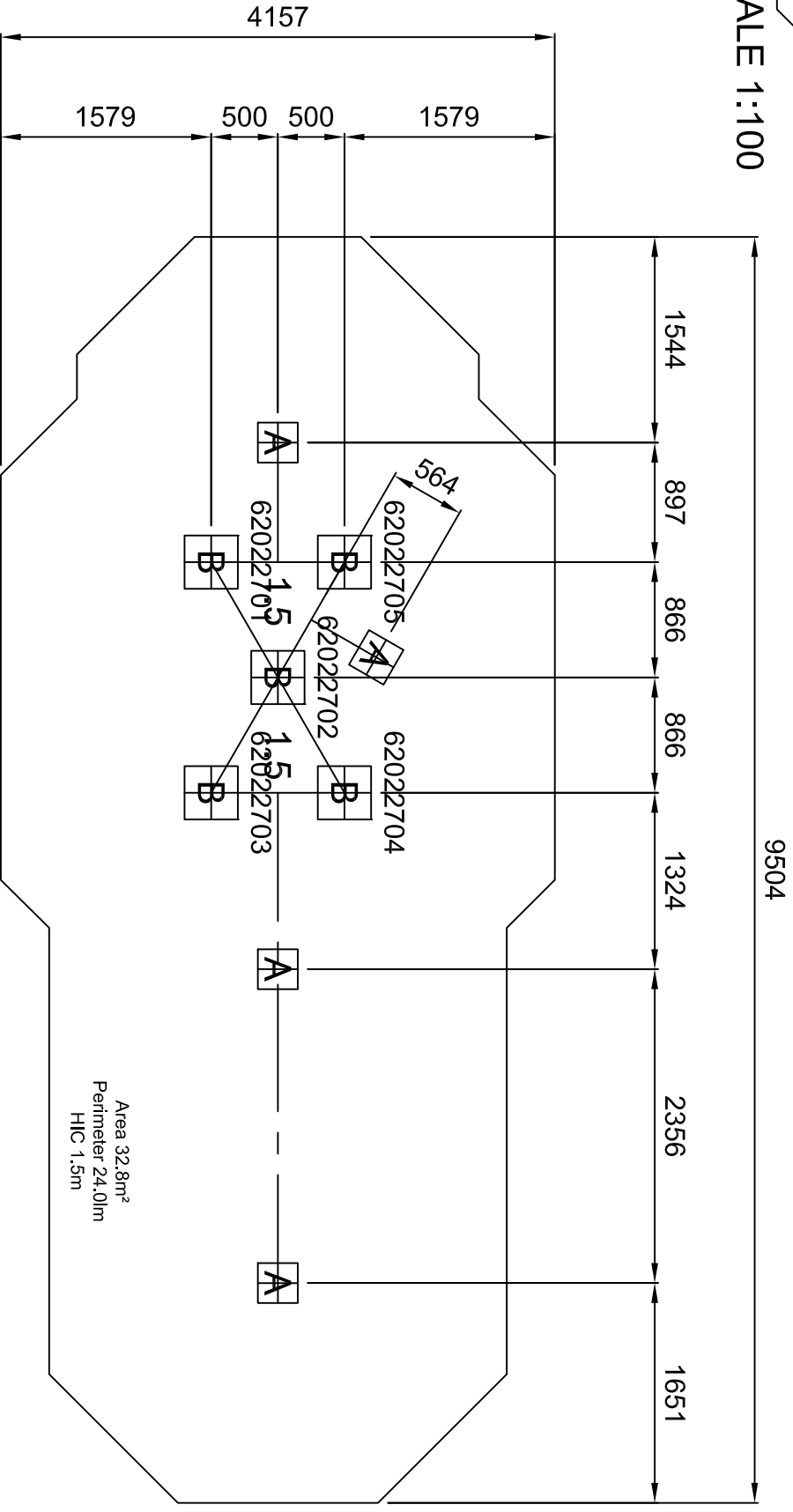
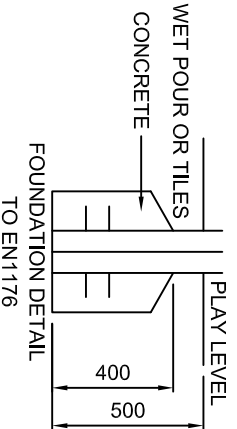


PLAN SCALE 1:100

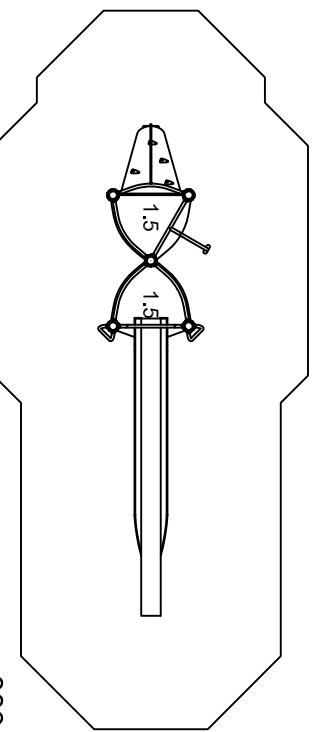


SAFETY SURFACING
 AREA 32.8m²
 PERIMETER 24.01m
 HIC 1.5M - 32.8m²

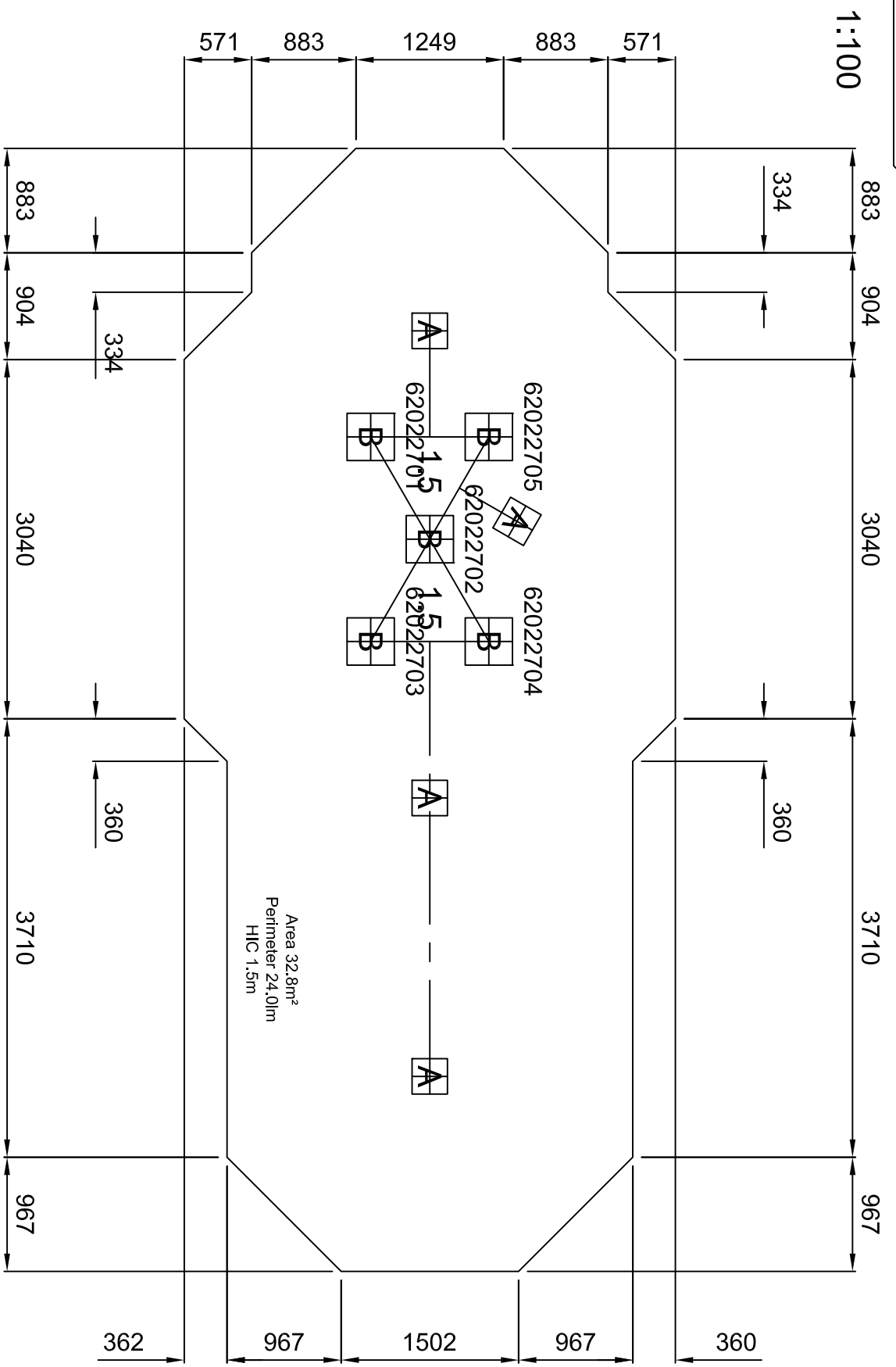
DO NOT SCALE THIS DRAWING
 SCALE 1:50 WHEN PRINTED ON A3



GROUND PLAN	CZW227 (1)
REV	00
DRAWN	IM
SCALE	1:50 @ A3
DATE	24/01/17
SAFETY SURFACE AREA	
HOLE A	300x300x800 DEEP
HOLE B	400x400x500 DEEP
HOLE C	300x800x800 DEEP

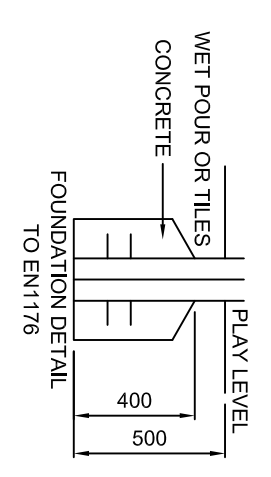


PLAN SCALE 1:100



SAFETY SURFACING
 AREA 32.8m²
 PERIMETER 24.01m
 HIC 1.5M - 32.8m²

DO NOT SCALE THIS DRAWING
 SCALE 1:50 WHEN PRINTED ON A3



GROUND PLAN	CZW227 (2)
REV	00
DRAWN	IM
SCALE	1:50 @ A3
DATE	24.01.17
SAFETY SURFACE AREA	
HOLE A	300x300x800 DEEP
HOLE B	400x400x500 DEEP
HOLE C	300x800x800 DEEP